Dfor 1966

CLASS B

File No. AFD 2 FGL-63

MYSORE GOVERNMENT SECRETARIAT

Notes / Correspondence / Collection

Department A+F Section FL 'B'

Subject :— Grant of land in S.No. 142 of R.G. Kaval, Kunigal

Earlier References :—

Later References :— Forest FD 26-2-62 31-5-67

(Classification A / B / ~~C~~)

Notes pages 26/8

Correspondence pages

For/Not for Section note Book

To be destroyed after

A

1.11.04

for Under Secretary to Government.

Vatsala.S.2

(ವಾ. ಎಸ್. ವತ್ಸಲ)
ಸರ್ಕಾರದ ಅಧೀನ ಕಾರ್ಯದರ್ಶಿ,
ಅರಣ್ಯ, ಪರಿಸರ ಮತ್ತು ಜೀವಶास्त्र ಇಲಾಖೆ,
(ಎಫ್ಎಲ್-ಬಿ).

AFD 11204/61

AFD 2 FGL63

667/62 2/. 17-1-6

No. AFD/ ~~9481~~ /60 dated ~~26-10-61~~

Sub:- Grant of land - S.No. 1 and 2
in favour of - Harijans in Kunigal T

Letter No. B.3/407 AFL /21 35/ 61-62
Dt. 14-1-62 from the C.C.F.,

P.U.D. is for perusal. C.C.F., has rejected the request of the Applicant. Before we agree, the Hon'ble M(forest) may kindly see.

Subd., for orders,

2. In the circumstances reported (p1/c), the request for release of forest land may be rejected.

CCF 25-2-62

DF 3) K. S. R. [illegible] 26/2

M (Forests) 4) I would like to discuss this

BR 2/3/62
Minister for Agri, F. and C.

5) 23/3

6) May be referred to P.S. to M (F, Agri & Co-op) w/r to p. 4 n/7

24/3/62

CR 24/3

2. 27/3

P.S. to M. (F)

28/3/62

DEPUTY SECRETARY TO GOVT. NO. 470-F 26 FEB 1962 AGRICULTURE & FOREST DEPTT.

THE MINISTER FOR FORESTS No. 2392 27 FEB 1962

THE FOREST SECRETARY 1280 9 MAR 1962 GOVERNMENT OF MYSORE

THE MINISTER FOR AGRICULTURE No. F. 3/4/62

7) On 5-1-1963, I inspected Ranganswamy Gudda Forest area with the District Forest Officer, Tumkur, Assistant Commissioner, Tumkur, the local M.L.As., and the local Officers and the people. 200 acres of lands have been released in favour of exappropriated ryots and the land has not yet been demarcated and given possession to them ~~exappropriated ryots~~.

8) In addition to exappropriated ryots there are also landless Harijans and some other people who have lost their valuable lands on account of their lands being acquired for silk farms at Belidevalaya.

9) The exappropriated ryots want "B" Block of Ranganswamy Gudda Kaval for cultivation since this area is fit for cultivation. The area does not contain even shrubs and nothing is grown there to show that is a forest. I have given instructions to the District Forest Officer and Assistant Commissioner, Tumkur, to get this area measured and give possession to exappropriated ryots in whose favour there is already a Government Order.

10) Proposals may also be submitted to grant the remaining area out of Block "B" in respect of the landless Harijans and the people who have lost their lands on account of Government Silk Farm, Belidevalaya, Kunigal Taluk.

11) I want the report of C.C.F. within a month.

Office of the Minister for Forests, Fisheries and Sericulture.

F. 34/62

Sd/- Rachaiah 11/1/63

(B. Rachaiah) 14/1/63
Minister for Forests, Fisheries & Sericulture.

Secretary, A.&.F.)

12) Call for Report from the C.C.F. at once.

Sd/- (Illegible) 11-1

AGRICULTURE & FOREST DEPT. No 206 11 JAN 1963 GOVERNMENT OF MYSORE

15/1/63

AFD 2 FWL 63

Mysore Government Secretariat

File No. of 196 .

[App. F. III 2

Serial No.

13) Ref: para 7 to 12 n/7 off letter to ccf is put up.

CR
15/1

Issue
SR
15/1/63

Issued on 15 JAN 1963

15/1

Note.—Contn. Sheet

AFD 2 FGL 63 5

~~AFD 10 FGL 63 (Sup)~~

Mysore Government Secretariat

File No. of 196

[App. F. III 2

Serial No.

Representation of Sri. Gangabore Gowda and others of Kodihallipalya, Kunigal Taluk presented to Government.

D.No. 6371/63.

14) Govt. in their order No. AFD 10 FGL 63 dated 10-4-1962 have ordered that an area of 325-30-0 (A G) in S.No. 1 of the Rangaswamygudda State Forest except a few acres of land that has already been brought under cultivation may be taken back and in lieu of this, 200 acres of land in Block 'B' of Rangaswamygudda S.F. be released in one Block on one of the sides of the new Bangalore - Mangalore Road without affecting the Afforestation Schemes and the area has been surrendered to R.D. for distribution to the expropriated ryots and some others. It is also stated in the G.O. dated 10-4-1962 that since the ryots whose lands have been submerged have agreed to pay the compensation amount that has been awarded for the lands submerged to the Forest Department in lieu of the lands that may be granted to them, ~~XXXX~~ the C.C.F. has been directed to recover the amount before the land is actually handed over to the expropriated ryots and others.

~~2)~~ 15) However, before we take further action action in the present representation, we may call~~ed~~ for a detailed report~~ed~~ from the C.C.F.

For orders,

7) ~~OR~~ 18/8 16) Remarks of the C.C.F may be asked for on the facts given in the first instance.

2 19/8

17) Please put up a draft ~~Issue~~

~~4)~~

20/8/63

Note.—Contn. Sheet

File No. AED 10 FLN of 1962 (Sup)

Mysore Government Secretariat

Serial No.

18) Off put up to CCF w/r to para 4 n/7

Y 3 C/7

OR
20/8 3-4/8

Issue
BR
25/8/63

Issued on 28/8/63
28/8

Letter no. B3-118-4FL-874/62-63 of 13-11-63 of the CCF. D. no. 446/63.

w/r to the minutes of the M(7) vide paras 4 to 4 n/7, a report has been called for from the CCF. Accordingly, a report has been subd., to hour, as called for, by the CCF. From the report of the CCF, the total area of Rangaswamy Budda Kaval Ft., 'B' block is 699A-32G-0 out of this, an area of 200 acres has been ordered for release

89

Serial No.

vide G.O. No. AFD 10 FBC 62 dt 10-4-62 for being given to the expropriated ryots under Hosakere, Kunigal Tq., This area of 200 acres has been surveyed and the R.D has been asked to take possession of the area, but the R.D, it is reported, has not replied so far. After the release of 200 acres, the remaining area is 499-32-0 It is reported that the villagers of Kodihallipalya & others of Kunigal Tq., are requesting for grant of the lands in this area of 499-32-0

20) Now, according to the minutes of the M(7) the ccf has been directed to submit

x 'J'

Note.—Contn. Sheet

File No. of 196 . Mysore Government Secretariat

Serial No.

proposals for release of this area for being granted to the landless Harijans and others who have lost their land on account of Acquisition for Govt., Silk Farms at Belidevalaya.

The CCF has also 27
pointed out that though the area contain sparse tree growth, it is quite suitable for purposes of Affn. Moreover, the area under forest in Tumkur Dt., is only 8% which is far below the rational Forest Policy. Also, as from the orders issued from time to time and with particular

Serial No.

reference to the standing orders issued by Govt., wherein it is ordered that no forest land should be released for purposes of cultivation except under special circumstances. In view of this, the CCF is not in favour of the release of the area.

22) ~~9)~~ However, before the file is subd. to the M(7) for perusal & orders, the file may be referred to R.D for remarks on the proposal of the CCF

PR
24/11

A&F Dept.-Forest 'B' Section

23) Referance is invited to paras 9 and 10 wherein the Hon'ble Minister has instructed that a report of the C.C.F. may be got in regard to the availability of lands in Block 'B' of Rangaswamy Gudda Kaval Forest for releasing the same in favour of the landless Harijans and the people who have lost their land on account of Govt. Silk Farm, Belidevalaya, Kunigal Taluk. The report of the C.C.F. dated 13-11-1963 (P.U.D.) has since been received and put

Note.—Contn. Sheet

File No. AFD 2 FGL 63 of 196 .

Mysore Government Secretariat

Serial No.

up for kind perusal. According to the same, the total area of Rangaswamy Guddada Kaval Forest 'B' Block is 699 acres and 32 guntas, out of this, an area of 200 acres has been disforested as per G.O.No. AFD 10 FGL 62 dated 10-4-1962 for being granted to the expropriated ryots under Hosakere, Kunigal Taluk. So the area available ~~leaving this~~ now for release will be 499 acres and 32 guntas. The proposals have been called for on the orders of the Minister so that this area may be released as indicated in para 10 of n/f. The C.C.F. has stated that the villagers of Kodihallipalya and others of Kunigal Taluk are requesting for the grant of lands in this area. Hence, a final decision has now to be taken in whose favour this land has to be released. Incidentally, the C.C.F. has also stated that this area though contains only sparce tree growth is fit for suitable afforestation and in view of the low percentage of forests in Tumkur District, he is of the view that no forest land should be released ~~in favour~~ for cultivation except under special circumstances. Since a final decision has to be taken now in view of the opinion now expressed by the C.C.F., it is for orders wherther this area may be released or not if ~~so~~ to be released then to whom, out of the two alternatives indicated at 'A' & 'B' above.

The concurrence of the R.D. will be required only in case a decision is taken for releasing the area and not otherwise.

30/11/63
(T.S.Ramaiya)
Under Secy., A&FD.

DY. SECY. (A&FD)

2.12
M. LINGIAH,
Deputy Secretary,
Agriculture and Forest Department

DEPUTY SECRETARY TO GOVT. No. 8213 30 NOV 1963 AGRICULTURE & FOREST DEPTT.

AGRICULTURE & FOREST SECTION 6364 2 - DEC 1963 GOVERNMENT OF MYSORE

Secy. 24) Since his request of the people seems to be a genuine one it is certainly for vice Nexth shows

Mysore Government Secretariat

AFD File No. 27 GL 1963 ~~[illegible] of 1962~~.

[App. F. III 2

Serial No.

6304

Letter of the Govt in Question is granted in certain proportion by Govt. However ~~Reference para 70 to 81~~ for kind perusal & orders

Minister for Forests)

V. C. HOSPALAYA
Secretary
Agriculture & Forests

Note.—Contn. Sheet

GOVERNMENT OF MYSORE.

No. RD 142 LKD 63.

Enclosures:—Petition in original bearing D. No. 3737.

MYSORE GOVERNMENT SECRETARIAT,
VIDHANA SOUDHA,
Bangalore, dated 29 APR 1963

FROM

The Secretary to the Government of Mysore,
Revenue Department, Bangalore.

To

The Deputy Commissioner,
Tumkur *District.*

SIR,

Sub: Grant of land in 'B' Block of Rangaswamy Gudda ~~S. No.~~ ~~of~~ ~~Village~~ A. M. Kaval, Kunigal Taluk Tumkur District

Petition dated 11-4-63 of Sri Ganga-Boregauda and Chikkanaiah

I am directed to enclose a petition dated 11-4-63 received from Sri Ganga Boregauda & Chikkahanumaiah on the above subject and to request you kindly to forward your report through the Divisional Commissioner, Bangalore Division.

Yours faithfully,

Under Secretary to Government,
Revenue Department.

Minutes to MR:
D.C. Tumkur for a report.
Sd. MVR. 29/4.
2) Drab, Hair & Acks are put up.
28/4/63.

Issued
29/4/63

W 010512—GPB—100 pads of 100 shts. each—15-1-62

23) A reminder is put up.

16/7/63.

Issue

16/7

Issued

17/7

p. 1cf. (1) Letter No. LND I.C. 788/63-64, dt, 27-2-63 from the D.C. Tiruvannamalai

24) Further reply may be awaited.

7/8/63

5.8.63

Issued
Dated 25/9/63
Signature

25 2/8 A reminder is put up for signature.

24/9 Issue

24/9

Grant of land in 'B' Block of Rangaswamy Gudda A.M. Kaval, Kunigal Taluk, Tumkur Distt. 14

RD 142 LKD 63. 1371 3195

(25) Letter No. LND I. C. 788/63-4, dt. 1-10-63 from the D.C. Tumkur.

6) Further reply may be awaited.

17/10/63.
19/10/63

19x63

(26) Letter No. LND I. C. 788/63-64, dt. 27-11-63 from the D.C. Tumkur.

27) Report from the Dist. Comr. B'lore Dn may be awaited.

17/12/63.
18/12/63

28) p/ remind Dist. Comr after a fortnight

19xii63

Sl. 4 (Receipt) p. 4 cf.

29) Letter dt. 27-11-63 (at p. 5 cf) may kindly be seen for detailed facts of the case.

30) The Dist. Comr. B'lore Dn. agreeing with the D.C. Tumkur has recommended for the release of 200 acres of land in Rangaswamy Gudda A.M. Kaval, 'B' Block, for the formation of Joint Coop. farming Society.

The proposal of the Dist. Comr B'lore Dn. may be appd in consultation with F.

(31)

11) In the circumstances reported, the A&H Dept may be requested to release the extent recommended by the Dist. Comr B'lore Dn. and for formation.

Contd —

AFD 2 FBL 63 (Supp.)

Mysore Government Secretariat

File No. RD 142 LFD of 1963. [App. F. III 2]

4061.

Serial No.

(12) For orders.

(13) This may be referred to the AF Dept for taking necessary action u/r to para 11 of the Note.

24/1/64. 17/1/64 20/1/64

NASIR HUSAIN SIDDIQUI,
Under Secy., Rev. Dept.
(Darkhast ~~Animal Husbandry~~)

Supp) 1st speak 18-1-64.

Discussed. 20/1/64

23/1/64

33) The main file No. AFD 2 FBL 63 has been referred to Secy, A+F on 2-12-63. Hence this may be referred to P.A to Secy A+F to make available the scope of the file.

P.A to Secy

4/2/64

(T. S. RAMAIYA),
Under Secretary to Government,
Agriculture & Forest Department.

1/2

3/2.

Sri C.

MYSORE GOVT. SECRETARIAT 377/F/B 3 JAN 1964 AGRL & FOREST DEPT (REGISTRY)

The Mainfile No AFD 2 FBL 63 has been sent to Minister Forest on 6/12/63 vide No 630 of

USF)

6/2/64

AGRICULTURE & FOREST SECRETARY 500 6 FEB 1964 GOVERNMENT OF MYSORE

Note.—Contn. Sheet

AFD 2 FWL 63 (Settl)

File No. of 196 .

Mysore Government Secretariat

Serial No.

35) Ref: para 14 n/7. May be referred to m(7) settlement in continuation, for further action.

BR 6/2

Ho 7/2.

P.S to Minister for Forests

BR 11/2/64

(T. S. [illegible])

Along with AFD 552/63 & original file AFD 2 FWL 63

AGRICULTURE & FOREST DE... 1828 21 MAR 1966 GOVERNMENT OF MYSORE

OFFICE OF THE MINISTER FOR FORESTS & ... No. F 294/64 12 FEB 1964 BANGALORE.

(30)

The remaining area in Ranganswamy Gudda Karal is 499 A + 32 guntas. Of this only 200 (Two Hundred) acres may be released for cultivation and handed over to R.D for distribution to the landless Backward and Scheduled Caste applicants as per rules

S. (A&F)

21/2/66

BR 19/3/66

B. RACHAIAH,
Minister for Forests, Fisheries and Sericulture.

DEPUTY SECRETARY TO GOVT. NO. 3120 22 MAR 1966 AGRICULTURE & FOREST DEPT.

WD-010154—GPB—PZS—8,00,000—1-10-61

Grant of land in 'B' Block in Ranganaikanagudda - A.K. Karal - Kunigal.

17

Mysore Government Secretariat

[App. F. III 2

File No. 2 FOL of 1963

Serial No.

37) Ref: para 3 & n/7. Left G.O. releasing an area of 200 Ac in part up for appl., w/r to p. 3 & n/7 and R.D. may pl. see before issue

OR

27/4

M. W. WINSTON,
Under Secretary to Government

RD.

(38) ~~NOCRDC 3086/66~~ ~~noted~~.

~~seen and returned~~.

~~Under Secretary~~
~~W. Rev. Dept~~.

No.RDC 3086/66 Dated

39 In the Order portion of the draft Government Order for the words " to hand over the area to the Revenue Department for distribution to the landless Backward and Scheduled Caste applicants as per rules in vogue" the words "to hand over the area to the Revenue Department to distribute as per Land Grant Rules in force" may be inserted.

20.V.66.

Under Secretary to Govt.
Revenue Department.

18/5/66

A & F Dept./

Note.—Contn. Sheet

Release of land in Rangaswamy gudda Kaval

AFD File No. 2 FRL of 1963.

Mysore Government Secretariat

Serial No. 18

Ref. para 39 n/7. The G.O. at p. 45 c/7 has been drafted as per the minutes of the M(F) vide para 36 n/7 and hence it is for orders whether the draft may be modified as suggested by the R.D.

(40)

QR

25/5

25/5

Draft is modified as suggested by the R.D in para 39 above. For orders at Lo

(41)

M. W. WINISTON,
Under Secretary to Government
Agriculture and Forest Department.

(42)

Draft G.O. at p. 45 c/7 as modified in the light of para 39 n/7 may be approved.

(SYED BASHEER AHMED)
Deputy Secretary to Government,
Agriculture and Forest Department.

28/5/66

G. S. SRINIVASAN
Secy., Agri. & Forest Dept.

PC (Forests)

DEPUTY SECRETARY TO GOVT. 5476 27 MAY 1966 AGRICULTURE & FOREST

AGRICULTURE & FOREST 3776 28 MAY 1966

OFFICE OF THE ... No. F. 958/66 30 MAY 1966 BANGALORE

WD-010154—GPB—PZS—8,00,000—1.10.61

19

Note Continuation Sheet

Subject Release of land in Rangaswamy gudda Kaval.

File No. FED 2 FGL-63.

Reference and markings	Notes and Orders	Para Numbers
	issue	
F.950/66	BL 3/6/66	
	B. RACHAIAH, Minister for Forests, Fisheries and Sericulture.	
3776	S.A.F) B 3/6/66	
	G. S. SRINIVASAN, Secy., Agri. & Forest Dept.	
3/6/66		
	3/6/66. ISSUED 9 ... 1966	
5474/FB		
B 26/8		

Subsequent space

20

No.B3-407-GFL-2175/61-62 Chief Conservator's Office,
Encl = 1+2 petns. Bangalore, dated 17-1-1962.

To

The Secretary to Government,
Agriculture and Forest Department,
Bangalore.

Sir,

Sub:- Request for grant of lands in S.Nos. 1 and 2 of Ranganswamy Gudda Kaval Forest, Kunigal Taluk for cultivation.

Ref:- Your memo No.AFD 11204/61 and AFD 11202/61. dated 19-12-1961.

--

The question of release of lands in Ranganswamy Gudda Kaval Kunigal Taluk was examined by the Revenue and Forest Department and in view of the afforestation works already taken up in this Forest the release of lands was recommended to be rejected under this office U.O. No.B3- 34-438/58 dated 29-8-1960. Government in their No.FD 12 LGT 58 dated 14-10-1960 have also dropped the idea of releasing lands in this Forest (copy enclosed). In the above circumstances and also in view of the low percentage of forest area in Tumkur District which is only 8% the request of the applicants cannot be recommended.

The two applications are returned herewith.

Yours faithfully,

for Chief Conservator of Forests.

MYSORE GOVT. SECRETARIAT
No. 72
18 JAN 1962
AGRL. & FOREST DEPT. (TAPPAL SECTION)

MYSORE GOVERNMENT SECRETARIAT
No. 667
FOREST BRANCH

2. 3

Copy of letter No.RD 12 LGT 58 dated 14-10-1960 from the Secretary to Government of Mysore, Revenue Department, to the Divisional Commissioner, Bangalore.

Sub:-Disafforestation of 'B' block in S.No.2 of Sri Ranganswamy Gudda Kaval, Kunigal Taluk.

While returning herewith the connected records received with your letter No.C3-248/53-54 dated 9-1-1960 on the subject, I am directed to state that the question of disafforestation of land out of Ranganswamy Gudda Kaval is dropped and to request that the Assistant Commissioner, Tumkur Sub Division may be instructed to take early action to distribute the land already surrendered to the Revenue Department.

Copy

Chief Conservator of Forests.

10/1/62

OFFICE OF ... No. 1896/61 6 DEC 1961

MYSORE GOVERNMENT SECRETARIAT NO. 11724 8 ... FOREST GRANTS

C.C.F
For a report
HHD 1/12

H. S. RUDRAPPA,
Minister for ...

ಮೈಸೂರು ರಾಜ್ಯದ ಮಾನ್ಯ ಶ್ರೀ ಹೆಚ್. ಎಸ್. ರುದ್ರಪ್ಪ ಇವರು ಸನ್ಮಾನಿಸಿ ಕಳುಹಿಸಿದ ಕೆಳಕಂಡ ಮನವಿಯ ಸಂಬಂಧ ಸರ್ಕಾರಕ್ಕೆ ವರದಿ ಕಳುಹಿಸಬೇಕಾಗಿ ಕೋರಿದೆ.

ಸ್ವಾಮಿ:- ಯೆನ ಸನ್ನಿಧಾನದಲ್ಲಿ ಈ ಮಂಜ್ಯ ಅರಿಯಲಾಗಿ ಕೊಳ್ಳುವುದು ನಿಂದರೆ ಸದರಿಕ್ಕೋಬಳ್ಳ ತಂಗ ಸ್ವಾಮಿ ಗುಡ್ಡರಾಮಯ್ಯ ರ್ಯಾಗರ್ಕ್ ಇನ್ಸ್‌ಪೆಕ್ಟರ್ ಬಾಸು ಮಳ್ಳಿಸಿ ಈ ಮಾಸಿನ ಕೊಂಡುಚಿಕೊಂಡು ಸಂಬಂಧಪಟ್ಟವರ್ಗ ಇಲಾಖೆಗೆ ತಮ್ಮ ಇಲಾಖೆಗೆ ಅನೇಕಂಬಾಗಿ ಸುಜ ರಾಯದಿಂದ ಬಗ್ಗೆ ಸಮ್ಮಳಿಸಿ ರಯೂ ಪ್ರತಿಕ್ಷಲವ್ವ ಇದು ಪಕಿಯ ಸೂ ಕೊಂಡ ರಂಗ ಗ್ಯಾ. ಈ ಸಂಗತಿಯ ದಯಾಳ್ಳು ಸಳ್ಳದ ರಾವ್ರ ಕಂಡುಬ ಪರಾದ ಸಮ್ಮಳಿಸಿ ಕುತ್ತು ನಯಾ ಕ್ಕೆಗಾ ಹಾಕಿಇಲ್ಲದ ಸಮ್ಮಳಿಸಿ ಮಾಯಾಸಂ ಕೊಂಡಿದ ಸಮ್ಮ ಜೀವಸೂ ಪಾಂಯ್ಕೆ ಅವರಾಕಿ ಕಂಬ್ಯದಿಂದ ಕೊಂಡುಚಿರಾದ ಈ ಮಂಜ್ಯ ಬೆಳಕಿಗೆ ಕೊಳ್ಳುವ ಕ್ಕೆಂದೆ ಮಂ ಕ ಸ್ವಾಮಿ.

ಸಂನ್ಮಾನಿಸಿ

ದಿ 30-10-61

ಸುಬ್ಬಯ್ಯ

ಹೆಬ್ಬಯ್ಯನವರ ಎಡಗೈ ಬೆರಳುಗಳ ಮುದ್ರೆ

ಎಲ್ಲ ಗಣ್ಯರ ಎಡಗೈ ಬೆರಳುಗಳ ಮುದ್ರೆ

ಬೆಂಗಳೂರು ಜಿಲ್ಲೆ ಕೆಂಪಯ್ಯನವರ ಎಡಗೈ ಬೆರಳುಗಳ ಮುದ್ರೆ.

ಕೆ ಕೆ ಪಶಿಯರ ಸಿಂಗಲಿಂಗ.

ಶಿವಲಿಂಗಯ್ಯನವರ ಎಡಗೈ ಬೆರಳುಗಳ ಮುದ್ರೆ

ಹೆ ಗಿಯರ ಎಡಗೈ ಬೆರಳುಗಳ ಮುದ್ರೆ

ಹೆಚ್ ಟಿ ಚಿಕ್ಕಯ್ಯನವರ ಎಡಗೈ ಬೆರಳುಗಳ ಮುದ್ರೆ

ಚಿಕ್ಕಯ್ಯನವರ ಎಡಗೈ ಬೆರಳುಗಳ ಮುದ್ರೆ

ಹೊದರಂಗಯಿನಲಿಂಗಣ್ಣ ಕಂದಯ್ಯ

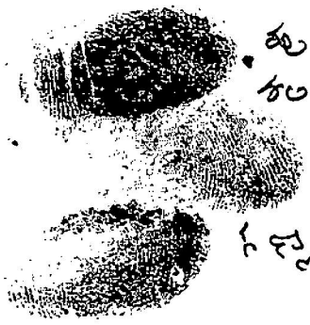

తుల్లేయ్య తొండరి
కంగ మొద్ద.
జీగరంగమ్మా
గల్లెమ్మా.

మంట్టెయ్యన మొగ
రంగమ్మా

ఈరనమొదకీరంమ్మా

రంగమ్మ నమొదనంజమ్మా.

రంగమ్మన మొగలుగ్రమ్మ

రంగయ్యన మొగ నరకీమ్మా.

సంజీవిరంగయ్యన మొగ
పిలాలమ్మా

సీకేలమ్మన మొగ
రంగమ్మా

బప్పమ్మన తొండరి
మంచ్చుమ్మ.

సంజీవిరంగమ్మన మొగ
రంగమ్మా

చిన్నడ్డుగుబ్బిమ్మన మొగ
రంగమ్మా



మిఱడయ్యన తొండరి
చిన్నరచుమ్మ



శామయ్యన మొగ
తుళుమ్మా

మరేలమ్మన మొగ
భక్తనానమ్మా

పాండిమొగచుమ్మ
గమ్మా

మంకరీ రంగమ్మా

జీష్మమ్మ.

మ్నాటమ్మన మొగ
రంగమ్మా

చుంగలమ్మన మొగ
చుంటంక్లి.

దాసెట్టి

శంకరమ్మన మొగ
రంగమ్మా

కుంచరంగమ్మన
మొగరంగమ్మా

రిచుమ్మమ్మన మొగ
కుసుమంతమ్మ.

అచ్చుమ్మరంగమ్మన మొగ
తుళ్ళమ్మా

చెంకటమ్మ.

రంగమ్మన మొగచిల్లమ్మా

24. 9

OFFICE OF THE MINISTER
No. 1887
6 DEC 1961

C.C.F
For a report
HRS 1/12

H. S. RUDRAPPA.
Minister for Forests.

MYSORE GOVERNMENT SECRETARIAT
NO. 11202
FOREST BRANCH

(AHD)

ಮೈಸೂರು ಸಂಸ್ಥಾನದ ಪೌರಿಷ್ಟ ಇಲಾಖೆಯನ್ನು ಚಿವ
ರವರನ್ನಿಧಾನಂಗಳಿಗೆ

ತುಮಕೂರು ಜಿಲ್ಲೆ ಕುಣಿಗಲ ತಾಲ್ಲೂಕು ಬೆಳ್ಳಿದೇವಾಲಯ
ಗ್ರಾಮವಾದವಾಸಿಗಳಾದ ೧ ಜೆ ಕೆಳ್ಳಿ ಭಾಗದ ಲ್ಲಿರುವುದು ಡಿಪ್ಪಿ
ಈಡಿಗ ಜನಾಂಗದವರು ಬರಿದು ಕೊಂಡ ೧ ಪಾವ ೧ ಜೆ
ನ್ನಾಮಿ.

ಕುಣಿಗಲ ತಾಲ್ಲೂರಿನ ಕೊಳ್ಳು ಪ್ರದೇಶದಲಿ ನಮ್ಮ ಈಡಿ
ಗರು ನಾಂಗದವರು. ಗೌಂದಿಬಾಲನಲ್ಲಿ ಜೀವನ ನಡೆಸುಕೊಂಡು
ಕೊಳ್ಳುತ್ತಿದ್ದೆವು ಈಗ ಪಾನನಿಷೇಧ ಜಾರಿಗೆ ಬಂದ ಮೇಲೆ ನಾವು
ಎಲ್ಲರು ನಿರಾಶ್ರಿತರಾಗಿದ್ದೆವು ನಮ್ಮ ಜೀವನಕ್ಕೆ ತುಂಬಾ
ಕೊಂದರೆಯಾಗಿದೆ ಬೆಳ್ಳಿದೇವಾಲಯ ಗ್ರಾಮದಲ್ಲಿ ನಮ್ಮ ಇಪ್ಪ
ತ್ತು ಮನೆಯವರು ಇದೆಂಟೆ ನಾಲ್ಕು ಮಂದಿ ನಿರಾಶ್ರಿತರಾಗಿದ್ದೆವು
ನಮ್ಮಗಳಿಗೆ ಸ್ವಂತ ಜಮೀನು ನಡ ಇಲ್ಲ ಕೂಲಿ ಪಾಡಿನಿಂದ ಜೀವನ
ನಡೆಸುತ್ತಿದ್ದೆವು ಹೀಗಿರುವ ಸಮಯದಲ್ಲಿ ಬಡವರ ಮೇಲೆ ದಯವಿಟ್ಟು ನಮ
ಗೆ ~~ಕೆಲಸಮಾಡುವಂತೆ ಮಾಡಿ~~ ಕೆಲಸ ಕೊಟ್ಟು ಒಂದನೇ ನಂಬರು ಜಮೀನು
ಬಗ್ಗು ಮಾಡಿ ಬೆನ್ನಾಗಿದೆ ೧ ದನ್ನು ಒಂದೊಂದು ಕುಟುಂಬಕ್ಕೆ ನಾಲ್ಕು
ಎಕರೆ ಪ್ರಕಾರ ಮುಂದೂರು ಮಾಡಿ ಹೆಚ್ಚಿಕೆಂದು ಘನನ
ನ್ನಿಧಿಯಲ್ಲಿ ಪ್ರಾರ್ಥನೆ ಕೊಳ್ಳುತ್ತೇವೆ ನಿಮ್ಮ.

N. ಲಕ್ಷ್ಮಿನರಸಿಂಹಯ್ಯ
P. Siddarangappa
ನರಸಿಂಹಯ್ಯ
ರಂಗಪ್ಪ
ರಂಗನಾಥಯ್ಯ
ನಂಜುಂಡಯ್ಯ
ಯರದಿಲ್ಲಯ್ಯ
ಕೃಷ್ಣಯ್ಯ

೫೧೬ಯನ್ನು ಎಡಗೈ ಹೆಬ್ಬೆಟ್ಟಿನ ಗುರುತು

ಕೊಂಬಯ್ಯನ್ನ

ಕುಳಿಗಾಡ

ರಂಗನಾಯಕನ್ನು ಎಡಗೈ ಹೆಬ್ಬೆಟ್ಟಿನ ಗುರುತು

ರಂಗಯ್ಯನ್ನು ಎಡಗೈ ಹೆಬ್ಬೆಟ್ಟಿನ ಗುರುತು

ಚಿಕ್ಕರಂಗಯ್ಯನ್ನು ಎಡಗೈ ಹೆಬ್ಬೆಟ್ಟಿನ ಗುರುತು

ಮೊಕೆ ಚರಲಿಂಗಯ್ಯನ್ನು ಎಡಗೈ ಹೆಬ್ಬೆಟ್ಟಿನ ಗುರುತು.

ನರಸಯ್ಯನ್ನು ಎಡಗೈ ಹೆಬ್ಬೆಟ್ಟಿನ ಗುರುತು

ಗಂಗಯ್ಯನ್ನು ಎಡಗೈ ಹೆಬ್ಬೆಟ್ಟಿನ ಗುರುತು.

వ. 6 1/

వెంకటనాథయ్యనరుడు

కరియప్పనరుడు

చారకటప్పనచక్రనుపిచేట్టినరుడు

13/27

Draft: 15 JAN 1963

To

The C.C.F.,

Sir,

Sub:- P.U.D.,

--

W/r to your letter No. B3.407-GFL-2175/61-62 dated 17-1-1962, on the subject mentioned above, I am directed to state that the Hon'ble M(F) has inspected the Rangaswamy Gudda Forest area with the D.F.O., Tumkur, Assistant Commissioner, Tumkur, the local M.L.As., ~~and~~ the Local Officers and the people, and it was brought to the notice of the M(F) that 200 acres of lands have been released in favour of expropriated ryots and the land has not yet been demarcated and given possession to the grantees.

Signed 15 JAN 1963

In this connection, I am directed to state that in addition to expropriated ryots, there are also landless Harijans and some other people who have lost their valuable lands on ~~account~~ account of their lands being acquired for silk farms at Belidevalaya. Hence, the expropriated ryots want 'B' Block of Rangaswamy Gudda Kaval for cultivation, since this ~~year~~ area is fit for cultivation. It was also brought to the notice of the M(F) during his inspection that the area does not contain even shrubs. ~~and nothing is growing there.~~ Hence, the M(F) has given instructions to the D.F.O. and the Asst.Commr., Tumkur to get this area measured and given possession to expropriated ryots, ~~who are in dire need of land~~ immediately.

I am also to request you to send proposals to

.. 2/-

to grant the remaining area out of Block 'B' of Rangaswamy Gudda Kaval to the landless Harijans and the people who have lost their lands on account of Govt. Silk Farm, Beli - devalaya, Kunigal. Hence, I am to request you to send a detailed report to Government, within a month time and the time limit prescribed, may strictly be adhered to.

Y.F.,

U.S., A&F

Copy to:

1) C.F., Bellary

2) D.F.O., Tumkur / R.D. for information.

17 29

To

The Honourable Minister for
Forests & Fisheries,
Govt. of Mysore,
Vidhana Soudha, Bangalore.

Petitioners:-

1. Ganga Bore Gowda, s/o Channaiah, residing in Kodihallipalya and 39 other applicants of Kottagere Hobli, Kunigal Taluk.

SUBJECT :- Request for release of about 300 acres in 'B' Block, Rangaswamy Gudda (Hill), Amruthamahal Kaval, Kottagere Hobli, Kunigal Taluk for Joint Farming.

Sir

We, the petitioners abovenamed state the following for favour of your kind consideration :-

1. On 10-4-63 we made a representation for the grant of land in the said Amruthamahal Kaval to the expropriated ryots who lost their lands under the submerged area, land to the Silk Farm and to other landless people.

2. We would like to bring to your kind notice that when you visited the spot recently, you were pleased to instruct the District Officer, Tumkur and the Assistant Commissioner Tumkur Division, that the records may be built up for the disposal of a portion in the extent of 200 acres to the landless people particularly to the village Billidevalaya. As per the Government orders in No.A.F.D.10 F.G.L.62, dated, 10-4-62 an extent of 200 acres were granted to the landless people of Billidevalaya and we understand that no specific mention has been made in the said government order as to the grant of the remaining extent of land at the said place and instead mention seems to have been made that the remaining extent may be handed over without mention to whom it is to be handed over. An extent of 400 acres still remains to be handed over out of the said block and hence our request

was made for the grant of this remaining extent.

3. We are bonafide agriculturists and are all landless living on agricultural labour. We understand that the benign Government is in favour of Joint Farming and, therefore we have approached your goodself to start joint farming for the benefit of all of us.

Out of 40 applicants, 20 are Harijans and 20 other casts.

4. We are 40 applicants in all. We propose to shift along with our families to the said spot if the land is granted and work for the betterment of all of us and in the national interest at large.

5. We also do bind and assure that we shall prove to be a model provided the lands are distributed amongst us and other facilties given accordingly.

Therefore we pray that your honour may be kind enough to call for the records and examine and release about 300 acres out of 400 acres available for Joint Farming where we all settle and work collectively with the help of the Department of Co-operation and the remaining extent of 100 acres left for the benefit of the cattle as gomal both for our benefit as well as those expropriated ryots to whom lands have already been granted vide., government order referred to in para 2 supra.

We pray for favourable orders.

Yours faithfully,

Dated,

Copy forwarded to :-
1. The Hon'ble Minister for Revenue, Govt. of Mysore, Bangalore.
2. The Chief Conservator of Forests in Mysore, Bangalore.
3. The Circle Conservator of Forests, Bellary Circle, Bellary,
4. The District Forest Officer, Tumkur.

for favour of necessary action

M. G. S. App. F VI—G. 2]

SUBJECT.....

Diary No. of letter replied to.....

Section

Serial No.

Mysore Government Secretariat

File No.

( )

the 196 .

Proceedings of the Government of Mysore

Date of issue.....21.8.63.....1963.

Signed by.....

May this be—

(i) printed?

(ii) treated as a Standing Order?

(iii) published in the Gazette, English Part?

(iv) translated?

(v) placed at the disposal of the Press?

(vi) published in the Gazette, Kannada Part?

CCF

Read— Correspondence relating with G.O. No. AED 10 Flm 63 dt 10-4-62 & am-

Sending herewith a copy of the Repn of Sri Gangabore Gowda & others of Kodihallipalya Kunigal Tq. presented to Govt. & to requires Govt

Order thereon.—No.

32

to send a report
to Gov early

U/7
m
U/SA 7
21/8

List of Enclosures.

Copied by

Examined by

WD 09414—GPB—PZS—1,00,000—31-5-61

COURT FEE INDIA ONE RUPEE 1R

COURT FEE INDIA FIFTY NAYE PAISE 50nP

To

The Hon'ble Minister for Forests & Fisheries,

Government of Mysore, Bangalore.

OFFICE OF THE MINISTER FOR FORESTS & FISHERIES
No. 968
17 APR 1963
BANGALORE

AFD 3359/63
2694

PETITIONERS:- 1. Ganga Bore Gowda,
Son of Channaiah,

2. Chickka Hanumaiah,
Son of Hanumaiah,

Both residing in Kodihallipalya,

and others of Kottagere Hobli,
Kunigal Taluq.

SUBJECT:- Requesting to release the land of about 200 Acres in "B" Block, Rangaswamy Gudda (Hill), Amruthmahal Kaval, Kottagere Hobli, Kunigal Taluq. for forming (Joint Farming).

Sir,

We, the undersigned, on behalf of the applicants, request to state the following for favourable consideration.

(1) We request to state that 200 Acres have been released in the said Amruthmahal Kaval for the grant of land to the expropriated ryots who have lost land under submerged area and land to the Silk Farm and to the landless people.

MYSORE GOVT. SECRETARIAT
No. 45
17 APR 1963
AGRL. & FOREST DEPT. (TAPAL SECTION)

(2) We may also bring to your kind goodselves when you had recently visited the spot, you were pleased to instruct the District Officer, Tumkur and the Assistant Commissioner, Tumkur Sub-Division, that the records may be built up for the disposal of a portion in the extent of 200 acres to the landless people particularly the Village Billidevalaya. In the event the land granted to the landless people of Bilidevalaya, an extent of ~~152 to 175~~ 200 acres are available including karab for the grant, for which we tender our application.

MYSORE GOVERNMENT SECRETARIAT
No. 2350/63
18 APR 1963
FOREST BRANCH

(3) We, including the applicants are bonafide agriculturists and are all landless living on agricultural labour. When we

learn that the generous Government are in favour of Joint Farming, we have all sit together and came to the conclusion that we should approach the Government to start a joint farming for the benefit of us.

(4) We are about 40 people. We will shift our family to the spot, if the land has been released and work for the betterment of us and for the National interest at large.

(5) We also do bind and promise that we will prove to be a model provided the lands are distributed among us and other facilities given accordingly.

Therefore we pray that your honour will kindly call for the records and examine and ~~xxxxxxx xxxxx~~ ~~xx~~ release about ~~150 to 175~~ 200 acres available, after the grant as already prayed for, to the Joint Farming where we all settle and work collectively with the help of the Department of Co-operation.

Yours faithfully,

Dated: 11th April 1963.

ಕ್ರ.ಸಂಖ್ಯೆ	ಅರ್ಜಿದಾರನ ಹೆಸರು	ವಯಸ್ಸು	ತಂದೆಹೆಸರು	ಮಿಯಮಾನ ಸ್ಥಳ ವಿಳಾಸ	ಕಸುಬು
12	[illegible]	20	[illegible]	[illegible]	[illegible]
13	[illegible]	23	[illegible]	[illegible]	[illegible]
14	[illegible]	30	[illegible]	[illegible]	[illegible]
15	ವೆಂಕಟಸುಬ್ಬಯ್ಯ	40	ವೆಂಕಟಯ್ಯ	ಕೊಟಿ ವೆಂಕಟಸುಬ್ಬಯ್ಯ ಕುಣಿಗಲ್	ಕೂಲಿ
16	ಕೆ. ವೆಂಕಟರಮಣಯ್ಯ	42	ಕೆಂಪಣ್ಣಯ್ಯ	ಕೆ ವೆಂಕಟರಮಣಯ್ಯ ಕುಣಿಗಲ್	ಕೂಲಿ
17	K.R. ಶಿವಣ್ಣ	50	ರಾಮಯ್ಯ	K.R. ಶಿವಣ್ಣ ಚೆನ್ನಂಕಬೀದಿ ಕುಣಿಗಲ್	ಕೂಲಿ
18	ನರಸಯ್ಯ	30	ಚಿಕ್ಕಯ್ಯ.	ನರಸಯ್ಯ AD ಕಾಲೋನಿ ಕುಣಿಗಲ್	ಕೂಲಿ
19	ಹೆಚ್. ನಾಮ್ಯಾಕ.	45	ವೀರಪ್ಪ H.	ಹೆಚ್. ನಾಮ್ಯಾಕ. ಕುಣಿಗಲ್.	ಹೆಚ್
20	ಗಂಗಯ್ಯ	30	ಬೋರಯ್ಯ	ಗಂಗಯ್ಯ ಬೋರಯ್ಯನವರ ಗಂಗಯ್ಯ	ಕೂಲಿ
21	ಪುಟ್ಟನರಸಯ್ಯ	30	ನರಸಯ್ಯ.	ಪುಟ್ಟನರಸಯ್ಯ ಲಿಂಗಾಯತಪಟ್ಟಿ ನರಸಯ್ಯನವರ ಕುಣಿಗಲ್	ಕೂಲಿ
22	ಎಂ. ಗಂಗಯ್ಯ	35	ನಾಗಪ್ಪಯ್ಯ	ಎಂ. ಗಂಗಯ್ಯ ಗಾಂಧಿನಗರ ಕುಣಿಗಲ್	[illegible]
23	ಸಿದ್ದಯ್ಯ		ನಾರಸುಯಯ್ಯ	ಸಿದ್ದಯ್ಯ ಚೆನ್ನಂಕಬೀದಿ ಕುಣಿಗಲ್	ಕೂ

ತಪ್ಪಿ ಕುಂಶಿಗೆ ಶಿಟ್ಟ್ಲೇಕೆ

ಹರಿಜನವಗ್ಗದವರೆಂದು ಹೇಳಿದವರೆ	ಇಕೆರಿ ಹೆಂಗಡದವರೆ	ಅರ್ಜಿದಾರನ ಹೆಸರು	ಒಟ್ಟು ಕುಟುಂಬ ದವರ್ಗ
	ಸ್ವಂತ	ಗಂಗಾಧರಪ್ಪ	8 ಜನಗಳು
ಹರಿಜನಗಳು		ಚಿಕ್ಕಹನುಮಂತ್ರು.	9-ಜನಗಳು.
ಹರಿಜನಗಳು		ಹಂಪಂತ್ರು	3 ಜನಗಳು
ಹರಿಜನರು		ರಂಗಾಂತ್ರು	8 ಜನಗಳು
ಹರಿಜನಗಳು		ಗಲಿಯಿಳ್ಳಯ್ಯ	10 ಜನಗಳು.
ಹರಿಜನಗಳು		ಹುಚ್ಚಾಂತ್ರು	12 ಜನಗಳು
ಹರಿಜನಗಳು		ಯಲ್ಲಾಂಲ	5 ಜನಗಳು
ಹರಿಜನಗಳು		ನರಸಿಂತ್ರು	4 ಜನಗಳು.
ಹರಿಜನಗಳು		ಗಂಗಂತ್ರು	5 ಜನಗಳು
ಹರಿಜನಗಳು		ರಂಗಂತ್ರು	6 ಜನಗಳು
ಹರಿಜನಗಳು		ಸಾಲುಂತ್ರು	5 ಜನಗಳು

ಕೂಡಿಕೊಳ್ಳಲು ಸಹಕಾರಿಸುವುದು ಚೇಳಾಯಿದ ಬೆರಳಿನ ಗುರುತು ತಖ್ತೆ ಕುಣಿಗಲ್ ತಾಲ್ಲೂಕು

ಕ್ರ. ಸಂಖ್ಯೆ	ಅರ್ಜಿದಾರನ ಹೆಸರು	ವಯಸ್ಸು	ತಂದೆ ಹೆಸರು	ಖಾಯಂ ವಾಸಸ್ಥಳ ವಿಳಾಸ.	ಕಸುಬು	ಹಂಚಿಕೆಗೆ ಸೇರಿದವರೆ	ಇತರೆ ಹಿಂದುಳಿದವರೆ	ಅರ್ಜಿದಾರನ ರುಜು	ಬೆಟ್ಟಿಕೆಟ್ಟು ಸಂಖ್ಯೆ
24	ಸಿದ್ದಯ್ಯ ~~ಹೊಟಯ್ಯ~~		ಪಾಪಯ್ಯ	ಸಿದ್ದಯ್ಯ ಬೆಳ್ಳಾವರ ಕುಣಿಗಲ್ ತ ಮುಮಕದಳ್ಳಿ	ಕೂಲಿ		ಒಕ್ಕಲಿಗರು	ಸಿದ್ದಯ್ಯ	6 ಜನ
25	ಗೌರಯ್ಯ	40	ಬಡ್ಡಾಕಯ್ಯ	ಗೌರಯ್ಯ ಕುಣಿಗಲ್ ತ ಕರಮಕಿಂಕೆ.	ಕೂಲಿ	ಹರಿಜನ		ಗೌರಯ್ಯ	7 ಜನ
26	ರಂಗಯ್ಯ	30	ಚಿಕ್ಕಪಂಗಯ್ಯ	ರಂಗಯ್ಯ ಕುಣಗಲ.	ಚಿಪಸೆಟ್ಟು		ತಿಗಳರು	ರಂಗಯ್ಯ	13
27	ಜಿಯೆಂಕಿಯ ಚಿಕ್ಕಲಯ್ಯ	35	ಯಲಯ್ಯ	ಜಿಯೆಂಕಿ ಚಿಕ್ಕಲಯ್ಯ. ಕುಣಿಗಲ್ ತ	ಕೂಲಿ		ಬೆಸ್ತರು	ಜಿ. ವೆಂಕಟಾಚಲಯ್ಯ	10
28	ಕೆ.ವಿ. ಪಿಚ್ಚಯ್ಯ.	33	ಚಿಕ್ಕರಂಗಯ್ಯ	ಕೆ.ವಿ. ಪಿಚ್ಚಯ್ಯ ಕುಣಗಲ.	ಕೂಲಿ		ಬಲಂತ್ರಿ	ಕೆ.ವಿ. ಪಿಚ್ಚಯ್ಯ	6 ಜನ
29	[illegible]	21	[illegible]	[illegible]	[illegible]	[illegible]		[illegible]	12. ಬಾಗಿಲು
30	[illegible]	22	[illegible]	[illegible]	[illegible]		[illegible]	[illegible]	10 ಬಾಗಿಲು
31	[illegible]	23	[illegible]	[illegible]	[illegible]	[illegible]		[illegible]	9. ಬಾಗಿಲು
32.	[illegible]	22	[illegible]	[illegible]	[illegible]		[illegible]	[illegible]	5 ಜನ
33	[illegible]	23	[illegible]	[illegible]	[illegible]		[illegible]	[illegible]	6 ಜನ
34	[illegible]	35	[illegible]	[illegible]	[illegible]	[illegible]		[illegible]	8 ಬಾಗಿಲು
35	[illegible]	20	[illegible]	[illegible]	[illegible]	[illegible]		[illegible]	8 ಬಾಗಿಲು

ಕೂಡೊಳ್ಳಲು ಸಹಕಾರ ಸಂಘ ಬೇಣಾಯದ ಮೊಲುರುಗಳ್ ತಪ್ಪಿ ಕೊಂಡಿಗಳ್ ನಿಲ್ಲೋಕೆ.

ಕ್ರ. ಸಂಖ್ಯೆ	ಅರ್ಜಿದಾರನ ಹೆಸರು	ವಯಸ್ಸು	ತಂದೆ ಹೆಸರು	ಖಾಯಂ ವಾಸದ ವಿಳಾಸ	ಕಸುಬು	ಹಿಂದಿನ ಸದಸ್ಯತ್ವ ಸರಿ	ಇರಿಸಿಕೊಂಡಿದ್ದವರೆಗೆ	ಅರ್ಜಿದಾರನ ರುಜು	ಒಟ್ಟು ಕುಟುಂಬ ದ ಸಂಖ್ಯೆ

ಕುಡುತ್ತಲು ಸಹಕಾರ ಸಂಘದ ಚುನಾವಣೆದ ಮೊಂಬರು

39

ಕ್ರ. ನಂಬರ್	ಅಭ್ಯರ್ಥಿಗಳ ಹೆಸರು	ವಯಸ್ಸು	ತಂದೆ ಹೆಸರು	ಖಾಯಮಾತಿ ವಿಳಾಸ	ಕಸುಬು
1	ಗಂಗಾಧರಪ್ಪ	30	ಚೆನ್ನಪ್ಪ	ಗಂಗಾಧರಪ್ಪ ಕೋಡಿಹಳ್ಳಿ ಕುಡುತ್ತಿನಿ ಹೋಬಳಿ ಚಳ್ಳಕೆರೆ ತಾಲ್ಲೂಕು	ವ್ಯವಸಾಯ
2	ಚಿತ್ತರುದ್ರಯ್ಯ	40	ರುದ್ರಯ್ಯ	ಚಿತ್ತರುದ್ರಯ್ಯ ಕೋಡಿಹಳ್ಳಿ ಚಳ್ಳಕೆರೆ	ವ್ಯವಸಾಯ
3	ನಂಜುಂಡಯ್ಯ	55	ಕೃಷ್ಣಯ್ಯ	ನಂಜುಂಡಯ್ಯ ಕೋಡಿಹಳ್ಳಿ ಚಳ್ಳಕೆರೆ	ವ್ಯವಸಾಯ
4	ರಂಗಯ್ಯ	20	~~[illegible]~~ ಚುಟ್ಟಪ್ಪನಾಯಕ	ರಂಗಯ್ಯ ಕೋಡಿಹಳ್ಳಿ ಚಳ್ಳಕೆರೆ	ಕೂಲಿ ಕೆಲಸ
5	ಗಲಿಸಿದ್ದಪ್ಪ	20	~~[illegible]~~ ರಂಗೇಗೌಡ	ಗಲಿಸಿದ್ದಪ್ಪ ಕೋಡಿಹಳ್ಳಿ ಕೊತ್ತಿಗೆರೆ ಚಳ್ಳಕೆರೆ	ಕೂಲಿ
6	ಕೃಷ್ಣಯ್ಯ	18	ಸಣ್ಣಕೃಷ್ಣಯ್ಯ	ಕೃಷ್ಣಯ್ಯ ಕೋಡಿಹಳ್ಳಿ ಕೊತ್ತಿಗೆರೆ ಚಳ್ಳಕೆರೆ	ಚೆರಾಯ್ತಿ
7	ಚಂದ್ರಯ್ಯ	30	ಬಾಲಪ್ಪ	ಚಂದ್ರಯ್ಯ ಕೋಡಿಹಳ್ಳಿ ಕೊತ್ತಿಗೆರೆ ಚಳ್ಳಕೆರೆ	ಚೆರಾಯ್ತಿ
8	ಶಿವಪ್ಪ	30	ಕೆಲಪಲ್ಲಯ್ಯ	ಶಿವಪ್ಪ ಕೋಡಿಹಳ್ಳಿ ಕೊತ್ತಿಗೆರೆ ಚಳ್ಳಕೆರೆ	ಕೂಲಿ ಕೆಲಸ.
9	ಗಂಗಾಧರಪ್ಪ	16	ಚಿಕ್ಕರಂಗಪ್ಪ	ಗಂಗಾಧರಪ್ಪ ಕೋಡಿಹಳ್ಳಿ ಕೊತ್ತಿಗೆರೆ ಚಳ್ಳಕೆರೆ	ಕೂಲಿ
10	ರಂಗಪ್ಪ	16	ಪರುಶಪ್ಪ	ರಂಗಪ್ಪ ಕೋಡಿಹಳ್ಳಿ ಕೊತ್ತಿಗೆರೆ ಚಳ್ಳಕೆರೆ	ಚೆರಾಯ್ತಿ
11	ಹನುಮಂತಪ್ಪ	30	ಹನುಮಂತಪ್ಪ	ಹನುಮಂತಪ್ಪ ಕೋಡಿಹಳ್ಳಿ ಕೊತ್ತಿಗೆರೆ ಚಳ್ಳಕೆರೆ	ಚೆರಾಯ್ತಿ

ಸಂಬಳದ ಕೆಳಗೆ ಕುಣಿಗಲ್ ತಾಲ್ಲೂಕಿನ

ಹುದ್ದೆಯ ಹೆಸರು	ಇತ್ತೀಚಿನ ಬಡ್ತಿ	ಸೇವೆಗೆ ಸೇರಿದ ದಿನಾಂಕ	ಒಟ್ಟು ಕುಟುಂಬದ ಮಂದಿ
ಕಚೇರಿ		ಯಲಿಯ	3 ಜನ
	ಕಚೇರಿ		3 ಜನ
	ಕಚೇರಿ	ಗಾರಿಯ	7 ಜನ
			ಚೇರಿಯ ಮಿಯ
ಹರಿಜನ			6 ಜನ
ಹರಿಜನ	ಆರಿಕ್ಯವಿದ	ಕಿಚಿಂಕ ಬಾಯಿ	ಒಬ್ಬಳೆ ಜನ
	ಬಜಂತ್ರಿ	H.G. ಕಿಚ್ಚ	6 ಜನ
		ನರಸಿಯ	
ಹರಿಜನ			
ಯು (on the verge retirement)	ಉಪ್ಪಿಯಂನ	H Samuel	ಐಂಟು ಜನ.
	ಒಕ್ಕಲಿಗ	ಗಂಗಯ್ಯನವರು	ಹರು ಜನ
ಶೀ	ಅಗಸರು	ಪುಟ್ಟನರಸಯ್ಯ	ಹತ್ತು ಜನಗಳು
ಶ.	ಕುರುಬರು	M. Ganga	10. ಜನರು
?	ಚಿತ್ರಕಾರ	ವಿಷ್ಣಯ್ಯ	6 ಜನ

TO

THE HON. MINISTER FOR

SAMAJA KALYANA DEPARTMENT,

GOVERNMENT OF MYSORE, BANGALORE.

OFFICE OF THE MINISTER FOR SOCIAL WELFARE NO. P 967 18 APR 1963 BANGALORE

Hon'ble Minister for Forest W/C.

FROM:

GNAGABORAIAH GOWDA

S/O CHANNAIAH and

CHIKKAHANUMAIAHS

S/O HANUMAIAH, KODIPALYA,

KOTTAGERE HOBLI, KUNIGAL TALUK.

MINISTER FOR S. W.

OFFICE OF THE MINISTER FOR FOREST FISHERIES BANGALORE

SUBJECT: Requesting the governments to release the land of about 300/ acres at Rangaswamy (Gudda) hill in the land of Amruthutha Mahal Kaval "B" Block, Kittagere, Kunigal Taluk to the applicants of Joint Farming Etc.,

Hon. Sir,

We the undersingned beg to state the following few lines for kind and sympathetic orders.

We intend to take up a jiont Co-Operative Farming at Rangaswamy Gudda in the land of Amrutha Mahal Kaval "B" Block of about 300 acres which may kindly be released to us.

Further we beg to state that we, the undersigned people mainly belonging to Harijan and Backward andSheduled castes in this state who are landless poor inhabitants of Kunigal Taluk have unanimously and in co-operation decided to undertake the Joint Farming (Kudokkalu Besaiah).

Therefore we request the Honourable Government of Mysore to be kind enough to spare us about 300 acres of land ar Rangaswamy Gudda, Amruthamahal Kaval of the "B" Block, Kottagere Hobli, Kunigal Taluk, so as to enable these poor and deserving Farmers to Continue the Model Project of Joint Farming here as a model for the state.

We are grateful to state that the Govt. of Mysore isgracious enough to have released a portion ofthe land already by now and soon some acres more yet for destribution. Therefore we appeal more earnestly to release the balance of land to us for community and co-operative Project of Joint Farming.

We also do bind and promise ourselves to ourselves to our National Government to prove this to be a model, provided the lands are destributed among us who are poor and landless.

With these objects in view we earnestly appeal to the Honourable Minster to bestow us with sympathy and kindness over these poor and landless people and release the lands of Joint Farming by us.

We kindly request that the above cited land may kindly be released by the Forest Department and oblige.

Further we request to accord approval for the Joint Farming Society by granting Permission to run the Society by the Registrar of Societies and Oblige.

With kind pardons hope that our prayer shall be met with by the consideration and sympathy.

Kumigal,
th March 1963.

Yours Obediently,

తూడుకర్రు సేవా సహకార సంఘము చేసిన అప్పులు

క్ర. సం.	అప్పు తీసుకున్నవారు	తండ్రి పేరు	అప్పు తీసుకున్న తేదీ	అప్పు
1	గంగాధరం	[illegible]	గంగాధరం	[illegible]
2	[illegible]	[illegible]	[illegible]	[illegible]
3	వంకయ్య	[illegible]	[illegible]	
4	రామయ్య	చుట్టగిరియ్య	రోజరి కక్కిచిన్న వంకయ్య తూర్పు గిరి జీరాల రామయ్య	[illegible] రూపాయలు
5	గణపతి	రత్నారావు	గణపతి రోజరి కక్కిచిన్న తూర్పు గిరి.	రూపాయలు
6	[illegible]	నారాయణయ్య	[illegible] రోజరి కక్కిచిన్న [illegible] తూర్పు గిరి జీరాలు	జీరాయితీ
7	చుక్కయ్య	దానయ్య	చుక్కయ్య రోజరి కక్కిచిన్న తూర్పు గిరి జీరాలు	జీరాయితీ
8	[illegible]	కేలపర్తి	నారాయణ రోజరి కక్కిచిన్న తూర్పు గిరి జీరాలు	[illegible]
9	గంగయ్య	చిన్నయ్య	గంగయ్య రోజరి కక్కిచిన్న తూర్పు గిరి జీరాలు	రోజరి.
10	రంగయ్య	రామయ్య	రంగయ్య రోజరి కక్కిచిన్న తూర్పు గిరి జీరాలు.	జీరాయితీ
11	[illegible]	[illegible]	[illegible] రోజరి కక్కిచిన్న తూర్పు గిరి జీరాలు.	[illegible]
12	[illegible]	[illegible]	[illegible]	రూపాయి

పాల్గొనుట పేరు	ఒక్కొక్క సంతకం	రోజువారీ రుజు.
సుకుమారు	కిషోర్	[illegible]
[illegible]	7 మంది	[illegible]
		[illegible]
~~[illegible]~~		[illegible]
జయంతి		K.A. [illegible] నరసయ్య
త్రిష్ణుమాన	పింటు జన	H Samuel
బండలగ	[illegible] రుజువరు	గంగయ్య రుజు
ఎగనరు	రుక్కు జనగళు	పుట్టనరసయ్య.
[illegible]	10. జనరు.	M. Ganga
[illegible]		విష్ణయ్య

ಕೂಲಿ ಕೊಟ್ಟಿದ್ದು ಸಹಕಾರಿ ಸಂಘ ಬಾಗಿಲು ದ ಎಚ್

44

ಕ್ರ. ಸಂಖ್ಯೆ	ಅರ್ಜಿದಾರನ ಹೆಸರು	ವಯಸ್ಸು	ತಂದೆ ಹೆಸರು	ಖಾಯಂ ವಾಸ ಸ್ಥಳ ವಿಳಾಸ	ಕೆಲಸ
24	ಸಿದ್ದಯ್ಯ		ಪಾಪಯ್ಯ	ಸಿದ್ದಯ್ಯ ಚಿಕ್ಕಕಾಲಬೀದಿ ಕುಣಿಗಲ್	ಕೂಲಿ
25	ಗೌರಯ್ಯ		ಬಸ್ಸಾರಯ್ಯ	ಮಂಗಳಕಡಕಳ್ಳಿ ಗೌರಯ್ಯ ಕುಣಿಗಲ್	ಕೂಲಿ
26	ರಂಗಯ್ಯ		ಚಿಕ್ಕರಂಗಯ್ಯ	ಕಾಡಯಟ್ಟಿಗೆಳಿ ರಂಗಯ್ಯ ಕುಣಿಗಲ್	ಕೂಲಿ
27	ಚಿಟಿಂಕಟಬಾಲಯ್ಯ		ಯಲಯ್ಯ	ಚಿಟಿಂಕಟಬಾಲಯ್ಯ ಕುಣಿಗಲ್	ಕೂಲಿ
28	ಕೆ. ಸಿ. ಕೃಷ್ಣಪ್ಪ	33	ಚಿಕ್ಕರಂಗಯ್ಯ	ಕೆ. ಸಿ. ಕೃಷ್ಣಪ್ಪ ಕುಣಿಗಲ್	ಕೂಲಿ
29	[illegible]	21	[illegible]	[illegible]	ಕೂಲಿ
30	[illegible]	22	ಗಂಗಯ್ಯ	[illegible]	ಕೂಲಿ
31	[illegible]	23	[illegible]	[illegible]	ಕೂಲಿ
	ಸಂಗಯ್ಯ	25	[illegible]	[illegible]	ಕೂಲಿ
	[illegible]	25	[illegible]	[illegible]	ಕೂಲಿ
	ರಂಗಯ್ಯ	35	[illegible]	[illegible]	ಕೂಲಿ
	[illegible]	25	[illegible]	[illegible]	ಕೂಲಿ

ಬರುವ ತಪ್ಪಿ ಕುಣಿಗಲ್ ತಾಲ್ಲೂಕಿನ

46

ಹುದ್ದೆಯ ಹೆಸರು	ಇರಬೇಕಾದ ಸಂಖ್ಯೆ	ಕಛೇರಿಯ ವಿಳಾಸ	ಖಾಲಿಯಿರುವ ಸಂಖ್ಯೆ
	ಚಿಕ್ಕಮಂಡ	ಸೆಟ್ಟಿಹಳ್ಳಿ ಶಿಂಗಾಯನಪಾಳ್ಯ	
ಹಿರಿಯ			
	ತಿಗಳರು	ತಂಗಾಳ್ಳಿ	
	ಹುಣಸೆಕಟ್ಟೆ	ಜಿ. ವೆಂಕಟಾಪುರ	
	ಬಸವಂತಿ	ಕೆ.ಕೆ. ತಿಪ್ಪಸಂದ್ರ	6 ಜನ.
ಛೇದಕರು	ರಾಕೆಚೆಟ್ಟಿ		12-ಹುದ್ದೆಗಳು
	ಚಕ್ಕಿಮಿಳಿ	ರಂಗಯ್ಯ	10 ಹುದ್ದೆಗಳು
ಛೇದಕರು		ಕೈಮೇಲೆ ಛೇದಕ	9 ಹುದ್ದೆಗಳು
	ಚಕ್ಕಲಕೆರೆ	ಕೈಂಗೆ ಸಂಬಳ	5 ಜನ
	ಚಕ್ಕಲಕೆರೆ	ಕೈಂಗೆ ರಂಗಯ್ಯ	7 ಜನ
ಹಿರಿಯ			8 ಹುದ್ದೆಗಳು
ಕಂಪ್ಯೂಟರ್		ಕೈಮೇಲೆ ಗಣಿ	9 ಹುದ್ದೆಗಳು

తూడూకట్టు పనుల పరిశీలన సంఘపు జాబితా మరియు

46

క్రమ సంఖ్య	అభ్యర్థుల పేరు	తండ్రి పేరు	చిరునామా వివరాలు	వృత్తి	కులము
13	శివయ్య	[illegible]	[illegible]	కూలి	
14	శివయ్య	[illegible]	[illegible]	కూలి	
15	చింతచెట్టు [illegible]	చింతచెట్టు	[illegible] చింతచెట్టు [illegible] చింతచెట్టు [illegible]	కూలి	[illegible]
16	కె. చింతచెట్టు [illegible]	[illegible]	[illegible]	[illegible]	[illegible]
17	K.R. శివన్న.	రాముయ్య.	K.R. శివన్న [illegible] కుణిగల్ నరసయ్య AD	కూలి	
18	నరసయ్య.	[illegible]	కాలోని కుణిగల్	కూలి	కురుబ
19	హెచ్. నాయుడు	హెచ్. వీరప్ప	H. నాయుడు [illegible] కుణిగల్	[illegible]	—
20	గంగయ్య	[illegible]	[illegible] గంగయ్య	కూలి	
21	పుట్టనరసయ్య.	నరసయ్య	పుట్టనరసయ్య. నరసయ్య నమూనా [illegible]	[illegible]	
22	యం. గంగయ్య	నారాయణప్ప	యం. గంగయ్య [illegible]	కూలి.	
23	సిద్దయ్య	నరసింహప్ప	సిద్దయ్య [illegible] కుణిగల్	కూలి	

ಸ್ಮಶಾನಾಯ
ಡ ಮೊಂಬತ್ತು ನಳ್ಳ ತ್ರಿಪ್ತಿ. ಮುಕ್ತಿಗತ

ಕಂಚಿನ ಕಳಶ ಸ್ಥಾಪಿಸಿದವರು	ಇತಿಹಾಸದ ಪುರುಷರು	ಕೆಂಪೇಗೌಡನ ಮಗ	ಉಪಯೋಗಿಸುವುದು ಸಂಖ್ಯೆ
	ಚಿಕ್ಕಮಗಳು	ಗಂಗಾಧರಲಿಂಗಯ್ಯ	8 ವರ್ಷಗಳು
ಕಂಚಿನಗಳು		ಚಿಕ್ಕಹನುಮಯ್ಯ.	9 ವರ್ಷಗಳು
ಹರಿಪದಗಳು		ನಂಜಯ್ಯ.	3 ವರ್ಷಗಳು
ಹರಿಪದಗಳು		ರಂಗಯ್ಯ	8 ವರ್ಷಗಳು
		ಗಲಿ ಸಿದ್ದಯ್ಯ	10 ವರ್ಷಗಳು
ಹರಿಪದಗಳು		ಹುಚ್ಚಯ್ಯ	12 ವರ್ಷಗಳು
ಹರಿಪದಗಳು		ಬಾಲಕೃಷ್ಣಯ್ಯ	5 ವರ್ಷಗಳು
ಹರಿಪದಗಳು		ನರಸಯ್ಯ	4 ವರ್ಷಗಳು
ಹರಿಪದಗಳು		ಗಂಗಯ್ಯ	5 ವರ್ಷಗಳು
ಹರಿಪದಗಳು		ರಂಗಯ್ಯ	6 ವರ್ಷಗಳು
ಹರಿಪದಗಳು		ಹನುಮಯ್ಯ	5 ವರ್ಷಗಳು
ಹರಿಪದಗಳು		ರಾಮಯ್ಯ	3 ವರ್ಷಗಳು

By Regd. post
16/2/63

29

4ಪ

1002
AFD 1993/63
11/3/63

OFFICE OF THE MINISTER FOR FORESTS & FISHERIES
No. 518
23 FEB 1963
BANGALORE.

Secretary A&F.
c.c. F. for
report.
15/2/63

B. RACHAIAH,
Minister for Forests,
Fisheries and Sericulture.

MYSORE GOVT. SECRETARIAT
No. 58
25 FEB 1963
AGRL. & FOREST DEPT. (APPAL SECTION)

MYSORE GOVERNMENT SECRETARIAT
NO. 1993/63
4 - MAR 1963
FOREST BRANCH

14-2-63

రంగయ్య
నారాయణ
K.A. శ్రీనివాస్
సిద్దయ్య
M. Ganga
puttanaraiah.
బి. వెంకటాచలయ్య
టి. వి. ప్రభాకర్
సిద్దయ్య
H Samuel
కంఠమోహనశివం
K.L. Thirthappa.

FL(B) 31 50

No. B3. 118-GFL-874/62-63.
To Sub Sketch + 3 pets

Office of the
Chief Conservator of Forests
in Mysore, Bangalore.
Dated the 13.11.63.

The Secretary to Government,
Agriculture & Forest Department,
Bangalore.

JR 14/11/63

Sri C.

MYSORE GOVT. SECRETARIAT
No 7765
14 NOV 1963
& FOREST DEPT. (TAPPAL SECTION)

Sir,

Sub:- Request for grant of lands in S. Nos. 1 and 2 of Rangaswamy Gudda Kaval Forest, Kunigal Taluk for cultivation.

Ref:- Your letter No. AFD 2 FGL 63 dated 15-1-1963.

The total area of Rangaswamy Gudda Kaval Forest 'B' Block is 699 acres 32 guntas and out of this, an area of 200 acres has been disforested as per Government Order No. AFD 10 FGL 62 dated 10-4-1962 for being granted to the expropriated ryots under Hosakere, Kunigal Taluk. This area of 200 acres has been ~~di~~surveyed during February 1963 and the Revenue Department have been asked to take possession of the land. ~~It is reported that the Revenue Department have been asked to take possession of the land.~~ It is reported that the Revenue Department have not replied in the matter so far. The remaining area of the block is 499 acres 32 guntas. The villagers of Kodiballinalya and others Kunigal Taluk are requesting for grant of lands in this area. Government ~~But~~ in their letter under reference have directed to submit proposals for release of this area for being granted to the landless Harijans and others who have lost their lands on account of acquisition for Government Silk Farms at Belidevalava. It is pointed out in this connection that though the area contains sparce tree growth it is quite suitable for afforestation. Moreover, the area under forest in Tumkur District is only 8% which is far below the minimum prescribed in the National Forest Policy. Government in their order No. AFD 18 FGN 60 dated 11-4-1960 have also laid down that no forest lands should be released for cultivation except under special circumstances. In these circumstances it is not advisable to release the area from the forest point of view. However, in view of the instructions issued by the Minister for Forests on 5-1-1963 during his tour in Kunigal Range and also in view of the directions issued by Government in their letter under reference, orders as deemed fit may please be issued.

The sketch of the area accompanies for reference.

This also disposes of the application received with your memo No. AFD 3659/63 dated 1-5-1963, AFD 3359/63 dated 26-4-63 and AFD 1993/63 dated 11-3-1963 which are returned herewith.

Yours faithfully,

Chief Conservator of Forests. 11/11

DVP/

33

Rangasuwa betta State forest
"B" Block Kurunegal Range
Lunuwila District.

Total State forest area
"B" Block ~~752 Acres~~.
699·32 B/Rts

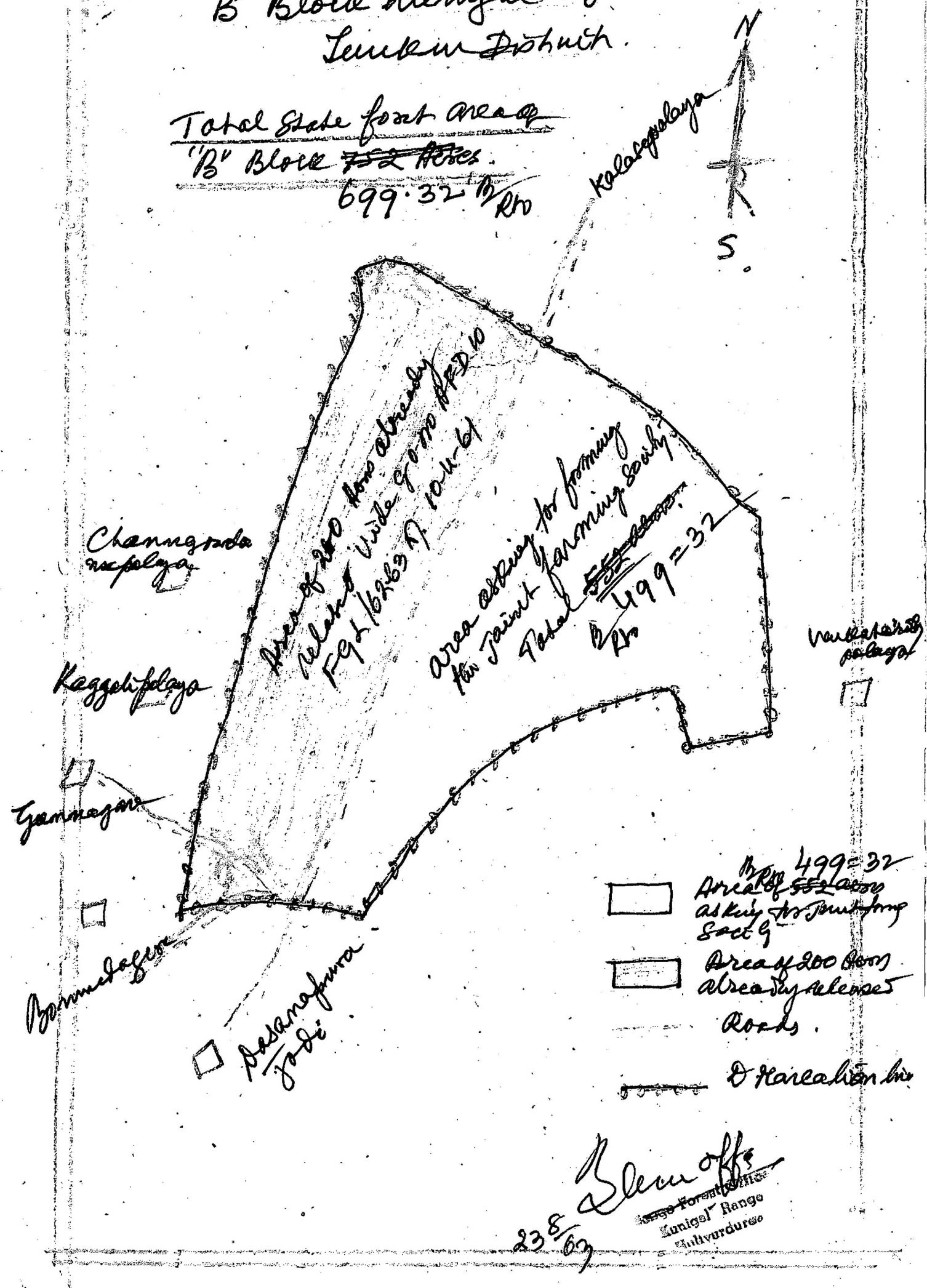

Range Forest Officer
Kurunegal Range
Chilaw

238/63

35 (1) 59

No.LND1.C.788/63-64: Office of the Deputy Commissioner,
Tumkur District, Tumkur, Dt.27-7-63:

To

The Secretary to Government,
Revenue Department, Bangalore.

Office of the Registrar R.D. Date 30 JUL 1963

Sir,

Sub:- Grant of land in "B" Block of Rangeswamy Gudda, A.K.Kaval, Kunigal Taluk.

Ref:- Your letter No.RD.142.PD-63 dated 29.4.63 and 17-7-63:

====

The report called for from the Tahsildar, Kunigal Taluk on 10-5-63 has not been received so far. He has been reminded to-day to expedite report in one week.

31-7-63

Final report will be sent soon after the receipt of reply from the Tahsildar.

Yours faithfully,

for Deputy Commissioner,
Tumkur District:

6515
31 JUL 1963

No.LND1.C.788/63-4.

OFFICE OF THE DEPUTY COMMISSIONER,
Tumkur district,
Tumkur, dated the 1st October, 63.

To

The Secretary to Government,
Revenue Department, Bangalore.

Sir,

Sub:-Grant of land in 'B' block of Rangaswamy Gudda A.M.Kaval, Kunigal taluk.

Ref:-Your letter No.RD.142.RD.63.dt.29.4.63 & 17.7.63 and 25.9.63.

-oo-

The report called for from the Tahsildar, Kunigal taluk on 10.5.63, has not been received so far inspite of being reminded on 27.7.63. He has been again reminded today to expedite reply.

Final reply will be sent soon after the receipt of records from the local officers.

Yours faithfully,

for Deputy Commissioner,
Tumkur district.

Lra ju/3.

-oOo-

39

54

No.LND1.C.788/63-64. Office of the Deputy Commissioner, Tumkur District, Tumkur, Dt.27.11.63

To

The Divisional Commissioner,
Bangalore Division, BANGALORE.

Sir,

Sub:- Release of 200 acres in Rangaswamy Gudda A.K. Kaval "B" Block in favour of Sri.Gangaboregowda and 39 others- Kunigal Taluk-Tumkur District.

Ref:- 1. Govt.Letter No.RD 142 LKD 63 dated 29.4.63
2. Tumkur Assistant Commissioners' report No. LKD 63 C.352/63-64 dated 30.10.1963.

MYSORE GOVT. SECRETARIAT
No
30 NOV 1963
REVENUE DEPT. (RECEIPT & ISSUE SECTION)

Sriyuths Gangaboregowda and others of Kodihallypalya in their petition addressed to the Hon'ble Deputy Minister for Social Welfare requested for the release of 200 acres in "B" Block of Rangaswamy Gudda Kaval and granted for a Joint Co-operative Farming Society. The Government have called for a report in the matter.

It is reported that the total extent of Rangaswamy Gudda "B" block is 699-32. Out of this, an extent of 200 acres has already been released as per Government Order No.AFD 10 FGL 62 dated 10.4.1962 for distribution to the expropriated ryots. The Tahsildar, Kunigal reports that the land is suitable for Co-operative Farming as it is surrounded by hidavali lands and there is facility of water in the katte and recommends for release of 200 acres in consultation with the Forest Department.

The D.F.O. in his letter No.1917/63-64 dated 21.10.63 recommends for release of 200 acres for the purpose and the remaining of 299 acres 32 guntas reserved for being distributed to the landless Harijans and to the persons who have lost lands on account of formation of Government silk farm Belidevalaya Vide Govt.letter No.AFD 2 FGL 62 dated 15.1.1963.

The Assistant Commissioner, Tumkur recommends release of 200 acres as proposed by the Tahsildar and opined by the D.F.O. among other things.

In the circumstances stated above, an extent of 200 acres in R.G.A.M.Kaval may be recommended for being released for the formation of joint farming Co-operative Society.

Yours faithfully,

Sd/-
For Deputy Commissioner,
Tumkur District.

Copy submitted to the Secretary to the Government, Revenue Department, Bangalore, for kind information.

Copy to Assistant Commissioner, Tumkur and the Tahsildar Kunigal Taluk for information.

For Deputy Commissioner, 27/11/63
Tumkur District.

C. F. No. 45]

GOVERNMENT OF MYSORE

Telegram
Telephone

OFFICE OF

OFFICE OF THE DIVISIONAL COMMISSIONER, Bangalore Division, Bangalore.

No. LND3.ER. 1205/63-64.
Encls. Encl. Records.

Date Dated 21st December 1963.

To

The Secretary to Government,
Revenue Department,
Bangalore.

Sir,

Sub:- Release of 200-00 acres of land in Rangaswamy Gudda Kaval, Amrit Mahal Khaval 'B' Block - in favour of Sri. Gangadhara Gowda and 39 others Kunigal Taluk.

Ref:- 1. Your letter No. RD 142 LKD 63 dated 29-4-1963.

2. Letter No.LND1.C.788/63-64 dated 27-11-63 from the Deputy Commssioner, Tumkur District.

I invite reference to your letter cited above. The Deputy Commissioner, Tumkur District in his letter dated 27-11-1963 copy enclosed, writes that the total extent of Rangaswamy Gudda 'B' Block is 699-32 acres. Out of this an extent of 200 acres has already been released in G.O.No. AFD 10 FGL 62 dated 10-4-62 for distribution among the expropriated ryots. The land is suitable for co-operative Farming as it is surrounded by hiduvali lands and as there is facility of water in the katte.

The ~~District~~ Divisional Forest Officer in his letter No. 1917/63-64 dated 21-10-63 copy of which is available in the file, has recommended for release of 200-00 acres for the purpose and the remaining area for distribution to the landless Harijans and to the persons who have lost lands on account of formation of Government Silk Farm Belidevalaya. The local officers have recommended for release of 200-00 acres.

The Deputy Commissioner has also recommended for release of 200-00 acres for the formation of joint farming Co-operative Society. In the circumstances, I recommend that an extent of 200-00 acres (Two hundred acres) in Rangaswamy Gudda Amrit Mahal Kaval 'B' Block, may be released for the formation of joint Co-operative Farming Society. Connected records accompany.

Yours faithfully,

H G Halappa 23/12

(H. G. Halappa)
For Divisional Commissioner.
Bangalore Division.

GNP/-

43 5.5

No.INDI.C.788/63-64. Office of the Deputy Commissioner,
Tumkur District,Tumkur,Dt.27.11.63

To

The Divisional Commissioner,
Bangalore Division, BANGALORE.

Sir,

Sub:- Release of 200 acres in Rangaswamy Gudda A.K. Kaval "B" Block in favour of Sri.Gangaboregowda and 39 others- Kunigal Taluk-Tumkur District.

Ref:- 1. Govt.Letter No.RD 142 LKD 63 dated 29.4.63
2. Tumkur Assistant Commissioners' report No. LKD 63 C.352/63-64 dated 30.10.1963.

Sriyuths Gangaboregowda and others of Kodihallypalya in their petition addressed to the Hon'ble Deputy Minister for Social Welfare requested for the release of 200 acres in "B" Block of Rangaswamy Gudda Kaval and granted for a Joint Co-operative Farming Society. The Government have called for a report in the matter.

It is reported that the total extent of Rangaswamy Gudda "B" block is 699-32. Out of this, an extent of 200 acres has already been released as per Government Order No.AFD 10 FGL 62 dated 10.4.1962 for distribution to the expropriated ryots. The Tahsildar, Kunigal reports that the land is suitable for Co-operative Farming as it is surrounded by hidavali lands and there is facility of water in the katte and recommends for release of 200 acres in consultation with the Forest Department.

The D.F.O. in his letter No.1917/63-64 dated 21.10.63 recommends for release of 200 acres for the purpose and the remaining of 299 acres 32 guntas reserved for being distributed to the landless Harijans and to the persons who have lost lands on account of formation of Government silk farm Belidevalaya Vide Govt.letter No.AFD 2 FGL 62 dated 15.1.1963.

The Assistant Commissioner, Tumkur recommends release of 200 acres as proposed by the Tahsildar and opined by the D.F.O. among other things.

In the circumstances stated above, an extent of 200 acres in R.G.A.M.Kaval may be recommended for being released for the formation of joint farming Co-operative Society.

Records accompany.

Yours faithfully,

Sd/-
For Deputy Commissioner,
Tumkur District.

Copy submitted to the Secretary to the Government, Revenue Department, Bangalore, for kind information.

Copy to Assistant Commissioner, Tumkur and the Tahsildar Kunigal Taluk for information.

For Deputy Commissioner,
Tumkur District.

45

M. G. S. App. F VI—G. 21

SUBJECT Release of an Area in Rangaswamygudda St. Ft. —

Diary No. of letter replied to.....

Mysore Government Secretariat

( )
the 196

Date of issue..... Flag A 196

Signed by..... page 1 c/f

ISSUED

May this be—
(i) printed?
(ii) treated as a Standing Order?
(iii) published in the Gazette, English Part?
(iv) translated?
(v) placed at the disposal of the Press?
(vi) published in the Gazette, Kannada Part?

x flag A

Section

Serial No.

File No.

Proceedings of the Government of Mysore

Read— G.O.No. AFD 10 FGL 62 dated 10-4-1962.

2) Letter No. B.3/407-2175/61-62 dated 17-1-1962 from the CCF

ORDER NO. AFD 2 FGL 63

Bangalore dated the . . . . .

Govt. in their order dated 10-4-62 referred to (1) above has accorded sanction for the release of an area of 325-30-0 Acres in S.No.1 of Rangaswamygudda State Forest for being given to the expropriated ryots.

Order thereon

It ~~is~~ has now ~~reported~~ been brought to the notice of Government that the remaining area in Rangaswamygudda Kaval is 499-32-0 Acres.

ORDER:- After due examination, Govt. are pleased to order the release of an area of 200 Acres (Two hundred acres) for purposes of cultivation and the CCF is directed to hand over the area to

58

the R.D. for distribution ~~to the landless~~ as per land-grant Rules ~~Backward and Scheduled Caste applicants as per rules in vogue after the disposal of the tree growth by the Forest Department.~~

D.O. etc.,

U.S., A&F

To

CCF

Divisional Commr., Bangalore

D.C., Tumkur

Copy to:- R.D. / W.G.

QR 27/4

List of Enclosures.

Copied by

Examined by

59

PROCEEDING OF THE GOVERNMENT OF MYSORE

Sub: Release of 300 acres in Rangasamyguddi State Forest -

ORDER NO.AFD 2 FOL 63, DATED: BANGALORE:THE 9 JUNE 1966

READ:

1) Government Order No.AFD 10 FOL 62 dated 10-4-1962.
2) Letter No.RS/407/2175/61-62 dated 17-1-1963 from the Chief Conservator of Forests in Mysore, B'lore.

PREAMBLE:

Government in their order dated 10-4-1962 referred to in (1) above has accorded sanction for the release of an area of 225-20-0 acres in S.No.1 of Rangasamyguddi State Forest for being given to the expropriated ryots.

It has now been brought to the notice of Government that the remaining area in Rangasamyguddi Kaval is 498-32-0 acres.

ORDER

After due examination, Government are pleased to order the release of an area of 300 Acres (Two hundred Acres) for purposes of cultivation and the Chief Conservator of Forests is directed to handover the area to the Revenue Department for distribution as per land-grant Rules.

By Order and in the name of the Governor of Mysore,

(M.A.Ajmatom)
Under Secretary to Government,
Agriculture & Forest Department.

To
The Chief Conservator of Forests in Mysore, Bangalore.
The Divisional Commissioner, Kolar, Bangalore.
The Deputy Commissioner, Kolar.
Copy to:- The Revenue Department.
The Weekly Gazette.

kms/4-6/

PROCEEDINGS OF THE GOVERNMENT OF MYSORE

Sub: Release of 200 acres in Rangasamygudda State Forest -

ORDER No.AFD 2 FEL 63, DATED: BANGALORE:THE 9 JUNE 1963

READ:
1) Government Order No.AFD 10 FEL 62 dated 10-4-1962.
2) Letter No.32/407/2175/61-62 dated 17-1-1962 from the Chief Conservator of Forests in Mysore, B'lore.

PREAMBLE:

Government in their order dated 10-4-1962 referred to in (1) above has accorded sanction for the release of an area of 325-20-0 acres in S.No.1 of Rangasamygudda State Forest for being given to the expropriated ryots.

It has now been brought to the notice of Government that the remaining area in Rangasamygudda Kaval is 492-32-0 acres.

ORDER

After due examination, Government are pleased to order the release of an area of 200 Acres (Two hundred Acres) for purpose of cultivation and the Chief Conservator of Forests is directed to handover the area to the Revenue Department for distribution as per Land-grant Rules.

By Order and in the name of the Governor of Mysore,

(H.[illegible]ston)
Under Secretary to Government,
Agriculture & Forest Department.

To
The Chief Conservator of Forests in Mysore, Bangalore.
The Divisional Commissioner, Mahgam Bangalore.
The Deputy Commissioner, Tumkur.
Copy to:- The Revenue Department.
The Weekly Gazette.

hmd/4-6/

6!

PROCEEDINGS OF THE GOVERNMENT OF MYSORE

Sub: Release of 200 acres in Ranganathapuddin State Forest -

ORDER NO.AFD 2 FOL 63, DATED: BANGALORE:THE 9 JUNE 1963

READ:

1) Government Order No.RFD 10 FOL 62 dated 10-4-1962.
2) Letter No.32/407/2175/61-62 dated 12-1-1962 from the Chief Conservator of Forests in Mysore, B'lore.

PREAMBLE:

Government in their order dated 10-4-1962 referred to in (1) above has accorded sanction for the release of an area of 225-20-0 acres in S.No.1 of Ranganathapuddin State Forest for being given to the expropriated ryots.

It has now been brought to the notice of Government that the remaining area in Ranganathapuddin Kaval is 403-32-0 acres.

ORDER

After due examination, Government are pleased to order the release of an area of 200 Acres (Two hundred Acres) for purposes of cultivation and the Chief Conservator of Forests is directed to handover the area, to the Revenue Department for distribution as per Land-grant Rules.

By Order and in the name of the Governor of Mysore,

(M.V.Krishna)
Under Secretary to Government,
Agriculture & Forest Department.

To
The Chief Conservator of Forests in Mysore, Bangalore.
The Divisional Commissioner, Belgaum Bangalore.
The Deputy Commissioner, Tumkur.
Copy to:- The Revenue Department.
The Weekly Gazette.

hns/4-6/

Release of 200-00 acres of land in Ranganathapura Gudda Kaval "B" Block

Note Continuation Sheet

Subject..... File No. ~~RDC 1165/66~~

~~RD 142 LKD 63 (Part-II) RDC~~

Reference and markings	Notes and Orders.	Para Numbers
RDC 1165/66	Letter dt LKD 3. SR. 1205/63-64 dt 8-2-66 from the Dl. Com. Bangalore. Draft reply is put up for appl. pl issue 11-1-66 7/4 2 11/4/66 Issued on 16-4-66 may be transferred to A&F Department (vide AED File 2 ~~EAT~~ F&L 63 placed below. 35	

Stitching space

142 LK 063

Office of the Divisional Commissioner,
Bangalore Division,
BANGALORE.

63

No.LND3.SR.1205/63-64.

To

Dated 8 February, 1966.

The Secretary to Government,
Revenue Department,
BANGALORE.

MYSORE GOVT. SECRETARIAT
No.
REVENUE DEPT. RECEIPT & ISSUE SECTION

Subject:- Release of 200-00 acres of land in Hangaswamy Gudda Kaval "B" Block.

Reference:- This Office letter of even number dated 21-12-64 and subsequent reminders thereon.

In inviting reference to the letter cited above, I request you to communicate the Orders of Government early as it is pending for a long time.

Yours faithfully,

for Divisional Commissioner,
Bangalore Division.

14-11-66

64

GOVERNMENT OF MYSORE.

No.RD 142 LKD 63

Mysore Government Secretariat,
Bangalore, Dated:

From
The Secretary to Government,
Revenue Department.

To
The Divisional Commissioner,
Bangalore Division., B'lore

Sir,

Sub: Release of 200-00 acres of land in Rangaswamy Gudda Karal "B" Block.

Ref: Your letter No. LND3. SR. 1205/63-64 dt-8-2-66

The matter is under consideration of Government in consultation with A & F Department and the orders of Government will be obtained and communicated to you as soon as possible.

Yours faithfully,

11.IV.66

UNDER SECRETARY TO GOVERNMENT,
REVENUE DEPARTMENT.

Issued
Dated 16/4/66

Copy to: The A & F Department. with a request to return the file bearing of even number with their remarks which was sent on 21-1-64.

Mysore Government
Secretariat

AFD 552/63
~~File No.~~ of 196 .

[App. F. III 2

65

Serial No.

D. no. 574/64.

The main file no. AFD 2 F 52 63 stands marked to the M(7). Hence this may be referred to P.S. to M(7) to give the stage of the main file.

RR
10/2

P.S. to Minister for Forests
11/2.

12/2/64

(T. S. RAMAIYA),
Under Secretary to Government,
Agriculture & Forest Department.

Note.—Contn. Sheet

Forest Lands for ag. Co-op. Farming Society request

Mysore Government Secretariat

File No. DPC 7886/CS/63 of 196 DPC 5565 63

[App. F. III 2

Dpes05ces63.

Serial No.	
	Letter No. F1/10087/62-3, dt. 20.8.63, from the Regr. C.S. Bkore —
1)	The letter recd from the Regr. C.S. Bkore at P.16/P is for perusal.
2)	This is regarding granting of Forest lands from Rangaswamy Gudda Kaval for organising a Co-op. Farming Society by the Sheduled Cast members.
3)	This may be referred to A&F Dept for considering the request as recommended by the Regr. C.S.

30/8/63

N. L. PATIL,
Under Secy., D.R.L.A. Dept.
Co-operation.

SECRETARIAT 982 6 SEP 1963 & FOREST DEPT. (TAPPAL SECTION)

C.W. Pl bring up 12/9/63

Note.—Contn. Sheet 6/9/63

(1) 67

Office of the Registrar of Co-operative
Societies in Mysore, Bangalore.

No.F1/10087/62-63 Dated: 20th Aug. 1963.

MYSORE GOVT. SECRETARIAT
No. 7836
27 AUG 1963
RURAL DEVELOPMENT & PANCHAYATI RAJ DEPT (CO-OPER)

The Secretary to Government of Mysore,
Dev. Panchavati Raj and Coopn. Dept.,
Bangalore

Sir,

Sub:- Organisation of a co-operative collective farming society at Nagalapura, Kunigal Taluk - regarding -

Ref:- Representation dated 4th March 1963 from Sriyuths (1) Gangaboregowda and (2) Chikkahanumaiah regarding the grant of lands from Amruthamahal Kaval of 'B' Block Kittagere Taluk to the applicants etc.

With reference to the above, I write to state that Sriyuths (1) Gangaboregowda and (2) Chikkahanumaiah have represented in their petition dated 4-3-1963 stating that they are the members of scheduled castes and intend to form a co-operative collective farming society and they have requested for the grant of lands for the purpose from the Rangaswamy Gudda Kaval. The extent of land prayed for by the members is 300 acres. The representation addressed to the Registrar of Co-operative Societies was forwarded to the Assistant Registrar of Cooperative Societies, Tumkur District for enquiring into the possibilities of organising a co-operative farming society at Rangaswamy Gudda.

Consequently, the matter was enquired by the Senior Inspector of Co-operative Farming Societies, Kunigal and the same is received from the Assistant Registrar, Tumkur. The Senior Inspector for Co-operative Farming states that there are possibilities of organising a co-operative farming society provided the lands are granted to the applicants. It is further stated that the lands are under the control of the Forest Department.

Under the foregoing circumstances, I request that the Government in the Agriculture and Forest Department may please be moved in this behalf. A copy of report of the Senior Inspector together with a copy of report of Assistant Registrar's ~~report~~ dated 23-7-1963 are enclosed.

Yours faithfully,

Joint Registrar,
(~~Credit~~) marketing

kts/16th

(2) 68

Copy of the letter No. F1/5768 CS dated 23-7-1963 received from the Assistant Registrar of CS. Tumkur.

Ref:- D.O. No. F1/10037/62-63 dated 1-6-1963.

With reference to the above, I beg to state that I have received a report from the Senior Inspector, Farming, Kunigal as to the feasibilities of starting a cooperative joint co-operative farming societies for the benefit of 100 families in Kunigal Taluka at Nagalapur. On the report of the Senior Inspector for Farming, it can be stated that a coop. joint farming coop. society can be organised for the benefit of the colonist who have come forward to go and settle there. Hence I request you to address the Forest and Revenue Departments and other Departmental heads to make arrangements for the release of the said lands. It appears that the entire area is under the custody of the Forest Department and it appears that the Tahasildar of Kunigal has submitted a report to Deputy Commissioner, Tumkur for arranging to release the lands for the landless people.

On receipt of orders of release of lands to the colonists, early steps willbe taken to organise a coop. joint farming CS. at Nagalapur, Kunigal Taluka.

Acopy of the report of the Senior Inspector of CS. Farming who has conducted investigation as to the feasibility of starting a coop. joint farming society is herewith enclosed for kind perusal.

Copy

The Assistant Registrar,
Coop. Societies, Tumkur.

Sub:- D.O. letter dated 20-6-63 regarding possibilities of starting of coop. joint farming CS. at Nagalapur, Kunigal Taluka.

With ~~ex~~ reference to the above, I beg to state that I visited the spot along with one of Chief Signatories Viz. Sri. Gangboraiah, I learnt that the entire area of about 650 acres is under the custody of the Forest Department. Out of the said acres of 650 acres about 200 acres are said to have been released as compensation to some of the Agriculturists, but it is not brought under cultivation.

It appears that the local officers of the Forest Department have not submitted favourable reports for releasing the lands. It is ascertained that the Tahasildar has submitted a report to the Deputy Commissioner, Tumkur to order for the release of the said lands for the landless. If released a coop. joint farming society for the benefit of the colony may be organised. The area consists of fertile lands which are most suited for dry cultivation, wet cultivation, plantation like coconuts etc. Irrigation facilities can be created on the lands. It has got to-pogtraphical suitability for raising commercial crops also. It has got the small tanks (katte) one located in the Calchemet area and the others both in the Calechret and irrigated area. Both of them can be made use of for the benefit of the proposed colony and there are possibilities for widening and deepening of them so that they can be made more useful.

..2

It has got a suitable pastured lands also for rearing sheep and cattle. As the area is moist, there are ample facilities for starting subsidiary industries like, sericulture dairy farming etc. which go to improve the economic condition of the colonists.

The colony may be given the benefit of rural housing scheme also. It belonged to S.No.2 A and B. Blocks named as Rangaswamy Gudda Forest in Kunigal Taluka near a small village by name Nagalapur.

The proposed colonists whom I met expressed their zeal and enthusiasm to come and settle there as members of a coop. joint farming society.

In view of the above, I am of the opinion that a cooperative farming society can be organised if the lands are to be released to the colonists. Nothing can be done before the lands are released to the colonists. On receipt of the information, as to the release of the said lands immediate steps will be taken to organise a cooperative joint farming society there.

In the light of the above, I request you to address the concerned Forst. Departments, Revenue Department and other Heads of Departments to make arrangements for the release of the said lands early.

Yours faithfully,

Sd/-
G.Siddaramaiah
Senior Inspector for
Farming, Kunigal.

/ copy /

B B Bali
For Registrar.

673
AFD552/F.B.63
18.11.63

COURT FEE INDIA
2Rs TWO RUPEES

OFFICE OF THE MINISTER FOR FOREST
BANGALORE
31 OCT 1963

MYSORE AGRI. & FOREST DEPT. (TAPPAL P)
NOV 1963

To
Honorable
B. Rachiah.
Minister for Agriculture
and forest.
Vidhana Soudha
Bangalore

Respected Sir,

B. RACHAIAH,
Minister for Forests,
Fisheries and Sericulture.

P.T.O

[illegible]

[illegible]

"[illegible]" [illegible] 4-0 [illegible]

[illegible]

28-10-63

లక్షణాలు

[illegible]

పోలీసువారి తస్సువాలి అనుసరుంటు

రెండవ వాళ్ళవి తస్సువాలి అనుసరుంటు

కిడ్నీ వాళ్ళవి తస్సువాలి అనుసరుంటు

తాడు వాళ్ళవి తస్సువాలి అనుసరుంటు

కుడి వాళ్ళవి తస్సువాలి అనుసరుంటు

[illegible]

3
72

ಚೀಕಲಂಚ್ಚಿನಾಂಕ್ಷವಾಕ್ಷರಾಭಿಪ್ರಾಯ

ಮಧ್ಯನಾಂಕ್ಷವಾಕ್ಷರಾಭಿಪ್ರಾಯ

ಹೀಕಲಂಚ್ಚಿನಾಂಕ್ಷವಾಕ್ಷರಾಭಿಪ್ರಾಯ



ರಾಂಚ್ಚಿನಾಕ್ಷವಾಕ್ಷರಾಭಿಪ್ರಾಯ

ಹೀನಿಯ್ಯನಾಂಕ್ಷವಾಕ್ಷರಾಭಿಪ್ರಾಯ

ಮುನಿಕ್ಷಮಿನಾಂಕ್ಷವಾಕ್ಷರಾಭಿಪ್ರಾಯ

ಚೀಕ್ಷನಾಂಕ್ಷವಾಕ್ಷರಾಭಿಪ್ರಾಯ

ವೀಕರಾಮುನಾಂಕ್ಷವಾಕ್ಷರಾಭಿಪ್ರಾಯ

ಚೇನಿನಾಂಕ್ಷವಾಕ್ಷರಾಭಿಪ್ರಾಯ

ಚೀಕ್ಷರಾಮುನಾಂಕ್ಷವಾಕ್ಷರಾಭಿಪ್ರಾಯ

Proceedings of the meeting of the Committee constituted for the expeditious disposal of lands in Kunigal taluk held in the chamber of the Tahsildar, Kunigal on 30.12.63.

===

73

Members present:

1. Assistant Commissioner, Turkur Sub Division (Convenor)
2. The Divisional Forest Officer, Turkur.
3. The President, Taluk Board, Kunigal.
4. The Tahsildar, Kunigal taluk.
5. The District Excise Inspector, Turkur.

1. Reading and recording of Government circular No.LD 32 LAD 63 dated 7-6-63.

Read and recorded.

2. Forest lands that can be released for cultivation.

The list of forest lands was reviewed by the committee. The Divisional Forest Officer suggests that out of the total area of 752 acres of forest land in the B.Block of Rangaswamy Gudda State Forest, an extent of 200 acres has already been released for cultivation and another 200 acres is proposed for release. The balance of 352 acres may be disafforestated and handed over to the Revenue Department for being granted to the expropriated ryots, who have lost their lands by acquisition on account of silk farm and to the landless Harijans of the surrounding area as per the instructions of the Hon'ble Minister for Forests (vide No.AFT 2 WCL 62 dated 15-1-63. The committee agrees with the opinion of the Divisional Forest Officer and recommends that this B Block may be needed to be disafforestated, handed over to the Revenue Department for cultivation purposes.

Regarding other forests, the committee is of opinion that in view of the shortage of forest in this taluk, it is not desirable to release any extent of the other forests in the taluk.

3. Lands to be handed over from the Revenue Department to the Forest Department for afforestation.

The committee reviewed the list of available lands furnished by the Tahsildar. It was unanimously resolved that S.No.27 and 29 of K.Kuralibo-rasandra measuring in all 493 acres 33 guntas classified as gomal reserve the extent required by all, may be handed over to the Forest Department for afforestation since this area is adjoining the state forest of Kandalaguppe (Kunigal Range).

The committee is of opinion that the several survey numbers of Bagihalli, Y.Hampapura, lying adjoining to Nagamangala state forest may also be handed over to the forest department for afforestation since such large vacant land is not required for the scanty population of these villages. It is therefore to request the Tahsildar to prepare an exhaustive list of available lands in these villages and send up the list to the Assistant Commissioner, Turkur for taking further action to get the survey numbers constituted into a State Forest.

4. Lands to be released from Excise Department.

The District Excise Inspector states that there is no land included in the State Reserve lists in this taluk and if there are any few survey numbers recently constituted as date reserve, the same will have to be reserved as such. The committee agrees with the opinion of the District Excise Officer and resolves accordingly.

5. Revenue lands available for disposal:

The list of lands available in the Taluk office was reviewed. According to this list, there is an extent of nearly 4000 acres available. But the Tahsildar states that the list now available does not appear to be correct and that he would get a fresh list prepared and take action for the expeditious disposal.

It was resolved to request the Tahsildar to prepare a fresh exhaustive list and place it before the committee at its next meeting.

Sd/- x x x
Assistant Commissioner,
Turkur Sub Division.

True copy

President
Taluk Development Board
KUNIGAL.

2479

No. B3. 118-GFL-874/62-63.

To Eul pata

Office of the
Chief Conservator of Forests
in Mysore, Bangalore.
Dated the 29/1/64.

The Secretary to Government,
Agriculture & Forest Department,
Bangalore.

Sir,

GOVT. SECRETARIAT
No. 574/F/64
30 JAN 1964
FOREST DEPT. (REGISTRY)

Sub:- Request of Sri Lachmanaik and others of Boralinganapalya, Kunigal Taluk for grant of land in Rangaswamygudda Kaval 'B' Block.

Ref:- Your Memo No. AFD 552/F.B. 63 dt. 18-11-63.

I invite your reference to this office letter of even number dated 13-11-1963 under which I have furnished my opinion regarding the release of the area under reference (vide Government letter No. AFD-2-FGL-63 dated 15-11-1963). The same opinion holds good even now.

The application is returned herewith.

Yours faithfully,

Chief Conservator of Forests.

DVP/

Presented in Kaloonahalli T.B. on 26/10/64.

COURT FEE INDIA 2Rs TWO RUPEES MYSORE

75.

ವಿಶೇಷ ತಹಸೀಲ್ದಾರ್ ಸಾಹೇಬ್ರವರು ಮಂಜೂರು ಮಾಡಿದ ಸನ್ನದ್ದಿನಂತೆ ಕ್ರಯದಾಖಲೆ ಬರೆದುಕೊಟ್ಟಿದೆ.

ಸ್ವಾಮಿ

ಕುಸಿಗಲು ತಾಲ್ಲೂಕು. ತಾಲ್ಲೂಕಿನ ಖಂಡಸಮುದ್ರ ಹೆಸರಿನ ಜಮೀನುಮಿಲ್ಲದೆಯಿರುವುದರಿಂದ ಎಲ್ಲಾರೀತಿಯಲ್ಲಿ ಬಡತನದಲ್ಲಿರುವುದಾಗಿ ಬರೆದುಕೊಂಡ ಮನವಿ.

ಸ್ವಾಮಿ

ನಾನು ನನ್ನ ಹೆಂಡತಿ ಮಕ್ಕಳು ತಾಲ್ಲೂಕಿನ ಕೆಲಸ ಮಾಡಿಕೊಂಡು ರಂಗಸ್ವಾಮಿಗೌಡ. B. ಬಿನ್ ರಂಗಪ್ಪ ಜಮೀನನ್ನು ಕೌಲು ಎಂಬ ತಾಲ್ಲೂಕಿನ ಸೊಸೈಟಿ ಎಂಬುದನ್ನು ಮೊಡುವ ಬಗ್ಗೆ ಅರ್ಜಿ ಕೊಟ್ಟಿದ್ದೆ. ಅರ್ಜಿ ಕೊಟ್ಟ ಮೇಲೆ ಮಿಲ್ಕಂಡ ಸರ್ವೆ ನಂಬರ್ ಜಮೀನು ತಾಲ್ಲೂಕಿನ ಶಿಂಜ್ ಅಭೀನೀರ್ ರವರಿಂದ ಪಡೆದುಕೊಳ್ಳುವುದು. ಮತ್ತು ಹೋಬಳಿ ಶೀರಸ್ತೆದಾರರವರಿಂದ ಪಡೆದುಕೊಳ್ಳುವುದು ಸರ. ಶಿಷ್ಟಾಂಡಿಗೇಟ್ ಪ್ರಕಾರ ಡಿಸ್ಟ್ರಿಕ್ಟ್ ಆಫೀಸ್ ಡಿಪೋಸಿಟ್ ಮೊತ್ತವನ್ನು ಕಟ್ಟಿ ಪಡೆದುಕೊಂಡ ಮತ್ತು ಹಾಗೂ A.E. ಅಭೀನೀರ್ ರವರಿಂದ ಪಡೆದುಕೊಳ್ಳುವುದು. ಮತ್ತು ಅಗ್ರಿಕಲ್ಚರ್ ಇನ್ಸ್ಪೆಕ್ಟರ್ ಅಭೀನೀರ್ ಪಡೆದುಕೊಳ್ಳುವುದು. ಕಿಷ್ಟಾರಾಸಿ ಮುಗಿದ ಮೇಲೆ ಡಿವಿಜನ್ ಆಫೀಸ್ ಅಭೀನೀರ್ ರವರಿಂದ ಪಡೆದುಕೊಳ್ಳುವುದು. ಮತ್ತು ಜೀವಿತ ಕ್ಷೇತ್ರ ಪೇಟೆ ಅಭೀನೀರ್ ಪಡೆದುಕೊಳ್ಳುವುದು ಕಿಷ್ಟಾರಾಸಿ ಕೊಂಡಿ (ಕ್ರಯದ ಸೌಕರ್ಯ ಅಭೀನೀರ್) ಬಂದಿರುತ್ತೆ ಸ್ವಾಮಿ ನನ್ನ ಹೆಂಡತಿ ಮಕ್ಕಳು ಸಂಘ ಸದಸ್ಯರಾಗಿ ಜಮೀನು ಕೊಟ್ಟಿದ್ದರೆ ಕೊಟ್ಟ ಜೀವನ ಮಾಡಿಕೊಂಡು ಕೆಲಸ ಮಾಡಿಕೊಂಡು ಕೊಂಡಿದ್ದೇನೆ ಮತ್ತು ಅರ್ಜಿ ಕೊಟ್ಟಿದ್ದೆ. ಸದರಿ ರಂಗಸ್ವಾಮಿಗೌಡ B. ಬಿನ್ ಕೆಂಪಯ್ಯ ಜಮೀನು ತಾಲ್ಲೂಕಿನಲ್ಲಿ ಖಂಡಸಮುದ್ರ ಹೆಸರಿನಲ್ಲಿ ಇಲ್ಲದೆ ಕೆಲಸ ಮಾಡಿಕೊಂಡು ಕೂಲಿ ಕೆಲಸ ಮಾಡಿಕೊಂಡು ಬರುತ್ತಿದ್ದೇನೆ. ಜಮೀನನ್ನು ಮೂಲಕ ಕೊಡಿಸಿ ಕೊಡಬೇಕೆಂದು ಮತ್ತೆ ಅರ್ಜಿ ಕೊಟ್ಟಿದ್ದೆ.

ಇಂತಿ ನಂಗಚೆಟ್ಟಿ ಗಾರ್ಡನ್. ಬಿಟ್ಟಪಟ್ಟಣ ಮಾಡಿಕೊಂಡು ವಾಸವಿರುವುದು.

ರಂಗಯ್ಯ
ಬಿನ್ ರಂಗಪ್ಪಯ್ಯ
ಕೆಂಪಯ್ಯ

ರಂಗಯ್ಯ
ಲೇ: ಚನ್ನಯ್ಯ
R. Rangaiah

రంగయ్య

రాచయ్య

నరసయ్య

రాడయ్య

చుక్కయ్య


పుచ్చయ్య

అడివయ్య

శివయ్య

గిరయ్య

అశులుంగయ్య

సింగ్రయ్య

పుచయ్య

చలువయ్య

శివుడయ్య

పెద్దసింగ్రయ్య

చలువుడ్గిరయ్య

కనకయ్య

చిన్నచుక్కయ్య

రాజుంగయ్య

రాజిరెడ్డి

శివయ్య


సిద్ధశివయ్య

రాజిరెడ్డి

చిన్నయ్య

సింగనారసిం
హయ్య


రంగంపల్లి


గంగంపల్లి

కొండంచుల గాళ్ళలు.

venkatadri

కొండ్రి వెంకటయ్య

LND 63/C 352/63-64

Office of the Assistant Commissioner
Tumkur Sub-Division, Tumkur 30-10-63.

78

To

The Deputy Commissioner
Tumkur District, Tumkur

Sir,

DEPUTY COMMISSIONER TUMKUR. 1 NOV 1963 TUMKUR DISTRICT

7026

Subject:- Grant of land out of "B" block of Rangaswamy gudda Amruthmahal Kaval Forest for Co-Operative farming to Gangaboraiah and 39 others.

Reference:- Report No. LND1377/63-64 dated 10th May 63 fromthe Tahsildar Kunigal
2) Letter No. 1917/63-64 dated 21st Oct 63 from the Divisional Forest Officer, Tumkur Division.

With reference to your memo No. LND1.C788/63-4 dated 9th May 63 forwarding the petition of Sri Gangaboraiah and 35 others for report, that an extent of 200 acres of land out of "B"block of Rangaswamy gudda kaval has been proposed to be released for being granted to the Coeperative farming society. The Divisional Forest Officer, Tumkur in his letter under reference 2. has furnished his opinion to release the said extent for the above purpose.

In this connection, it may be necessary to mention that the Co-operative farming has not been registered under the Registration Act and the grant of land to an unregistered institution may result in misuse of the land granted and rules regarding disposal of land also do not permit such a grant. Hence I am of opinion that the above mentioned extent proposed to be released for being granted to the Co-operative farming, may be granted to the individuals who are really inneed of land to cultivate by themselves according to the order of priority instead of granting the land to the Society referred to above and thus avoid the misude of the land.

It is also felt necessaryat this juncture to mention that the 200 acres of land already released for being granted to the expropriated ryots has not been demarcated after due measurements by the survey department and placed at the disposal of this department for disposal. A reference may also be necessary at your level to the Department of survey to take up the measurement work inconsultion with the Forest department and to place the lands at the disposal of Reveneu Department for taking further action.

In the circumstances explained above, suitable recomendation may please be made to Government for release of 200 acres as proposed by the Tahsildar Kunigal and the Divisional Forest Officer Tumkur.

Connected records accompany

Yours faithfully

30/10/63

No. 1917/864
Encl: 1 one

Divisional Forest Office,
Tumkur, dated 21-10-1963.

79.

To

The Assitatnt Commissioner,
Tumkur Sub-Division,
TUMKUR.

Sir,

Sub:- Grant of land out 'B' block of Rangaswamy gudda A.N. Kaval Forest for co-operative forming to Sriyuths Gangaboraiah and 39 others.

Ref:- Your letter No.LND 63/63-64 dated 28- 9-1963.

In modification of my report No.3864/63 dated 13- 9-63 on the above mentioned subject, I write to state as follows :-

The total area of Rangaswamy gudda 'B' block is 699-32 acres as per 'C' statement vide notification No.AF 1753-6 Ft. 87-39 of date 10-10-1939 out of this 200 acres of land has already released vide G.O.No.AFD. 10 FGL 62 dated 10-4-1962 for distribution to the Ex-propriated ryots.

Now we are recommended 200 acres to co-operative forming to Sriyuts Gangaboraiah and 39 others. The rest of 299 acres 32 gunts will be reserved to be distributed to landless Harijans and people who have last their lands on account of Government Silk Farm Belidevalaya Kunigal Kunigal Taluk vide Govt. letter No.AFD.2 FGL 63 dated 15-1-1963 received from the Under Secretary to Govt. Agriculture & Forest Departments a copy of which is herein enclosed for favour of information.

Yours faithfully,
Divisional Forest Officer,
TUMKUR.

Gl 6495

THE ARMSTANG
TUMKUR
LND
Date 22/10/63

LND. 63/63-64

Copy of the letter No.AFD 2 FGL 63 dated 15th Jan. 1963 from the Secretary to the Government of Mysore, Agriculture & Forest Department, Bangalore to the Chief Conservator of Forests in Mysore, Bangalore.

Sub:- Request for grant of lands in S.Nos. 1 and 2 of Rangaswamy Gudda Kaval Forest, Kunigal Taluk for cultivation.

With reference to your letter No.B3.407-2175/61-62 dated 17th January 1962 on the subject mentioned above, I am directed to state that the Hon'ble Minister for Forests has inspected the Rangaswamy Gudda Forest area with the District Forest Officer, Tumkur, Assistant Commissioner, Tumkur the local M.L.As., the local officers and the people, and it was brought to the notice of the Minister for Forests that 200 acres of lands has been released in favour of expropriated ryots and the land has not yet been demarcated and given possession to the grantees.

2. In this connection, I am directed to state that in addition to expropriated ryots, there are also landless Harijans and some other people who have lost their valuable lands on account of their lands being acquired for silk farms at Belidevalya. Hence, the expropriated ryots want 'B' Block of Rangaswamy Gudda Kaval for cultivation, since this area is fit for cultivation. It was also brought to the notice of the Minister for Forests during his inspection that the area does not contain even shrubs. Hence, the Minister for Forests has given instructions to the District Forest Officer and the Assistant Commissione Tumkur to get this area measured and given possession to expropriated ryots, immediately.

XXXXXX

3. I am also to request you to send proposals to grant the remaining area out of Block 'B' of Rangaswamy Gudda Kaval to the landless Harijans and the people who have lost their lands on account of Government Silk Farm, Belidevalaya, Kunigal. Hence, I am to request you to send a detailed report to Government within a month time and the time limit prescribed, may strictly be adhered to.

----oo----

" COPY "

Divisional Forest Officer,
TUMKUR.

NCJ/-2

A.C. Tumkur

No. 3809/U&O
Encl: 1 petition & sketch
Duplicate

Tumkur, dated

To

The Conservator of Forests,
BELLARY.

Sir,

Sub:- Disposal of land out of Rangaswamy gadda Amurth Mahal Kaval forest for co-operative farming to Sriyuts Gangaboraiah and 39 others.

Ref:- Letter No.R.D.142 LKD. 63 dated 29-4-63 from the Under secretary to Government Revenue Department addressed to D.C. Tumkur.

2. Letter No.63/C. 352/63-64 dated 12-8-63 of the Asst. Commissioner, Tumkur asking for opinion for disposal of land in above State Forest for cultivation.

LND 63
63-4

In reply to the above I write to state that it is verified in 'C' Statement of the State Forest of the Rangaswamy betta 'B' Block is measuring 699 acres, 32 guntas vide G.O. No.1753-6-Ft. 87-39-2 dated 10-10-1939 out of which an area of 200 acres of land has been ordered to release for distribution of expropriated rayots of Hesakere, Kunigal Taluk vide G.O. No.AFD. 10 FGL 62 dated 10th April 1962. The remaining area of 499 acres and 32 guntas of land is good for afforestation works by the Forest Department.

Since Sri Gangaboraiah and 39 others have been asked for 200 acres of land in 'B'

P.T.O

'B' block Rangaswamy gudda Anurth Mahal Kaval for co-operative farming.

Hence the question of release of land out of this forest is left to the discretion of higher authorities to release this land to forest department or to disafforested it for cultivation purposes.

Yours faithfully,
Sd/- V.P. Nagamallappa,
Divisional Forest Officer,
TUMKUR.

NCJ/-5 7.9.63

Copy of the above is transmitted to the Asst. Commissioner, Tumkur for favour of kind information. The records received in original herein enclosed for perusal.

2. Copy to submitted to the Chief Conservator of Forests in Mysore, Bangalore for kind information.

V.P. Nagamallappa
Divisional Forest Officer,
TUMKUR.

OFFICE OF THE ASSISTANT COMMISSIONER TUMKUR
TUMKUR
Date 10.9.63
LND.

G14967

Office of the Tahasildar
Kunigal Taluk
Kunigal, Dated 10-5-1963.

L.N.D. 1377/63-64
Sudoji

To,

The Assistant Commissioner,
Tumkur Sub-Division,
Tumkur.

Sir,

Subject:- grant of land in 'B' block of Rangaswamy gudda Kaval — Petition of Sriyuts. Gangabovegowda and Chikkahanumaiah.

Reference:- 1. G.O. No. R.D. 142 L.K.D. 63 dated: 29-4-1963 calling for submission of a report

2. Deputy-Commissioner's memo. No. L.N.D.C. 788/63-64 dated: 9-5-1963.

3. your memo. No. L.N.D. 63/63-4

I write to state that 'B' block of Rangaswamy gudda Kaval is a forest area measuring 752-00 A. G. in extent of which 200-00 acres of land has been released for cultivation as per G.O. No. R.D. 10 F.G.L. 62 dated: 10-4-1962 for being granted to the ex-propriated ryots of Bommadigane village.

A report was called for from the Revenue Inspector Kottagere holding on the above subject. He has reported that the land applied for is suitable for cooperative farming, as the same is surrounded by hidevali lands and

Received
TUMKUR
Date 17-6-63
OFFICE OF THE ASSISTANT COMMISSIONER & TUMKUR SUB-DIVISION

L.N.D. 63/63-4.

water is available if drinking water well is dug. He has further reported that there is a Kattha in the Kaval which will provide water for the cattle and another breached Kattha is under orders of restoration and some other people are also willing to join the farm.

Under the above circumstances I request that after obtaining the opinion of the forest department, necessary recommendation may kindly be made to government for releasing another 200-00 acres of land for forming, Cooperative joint forming Society.

The connected papers accompany.

Yours faithfully

Tahsildar
of Kunigal Taluk

LND 63/63-64

MEMO

Forwarded to the Tahsildar Kunigal Taluk for report

Assistant Commissioner
Tumkur Sub-division

P
1/6/63
LND

Gl 2637/63

Sri. Ganga Bangowda and others of Kodihally Palya have applied to govt for releasing 200-00 acres of land out of 'B' block of Ranganswamy Guddadaval for forming cooperative society for forming Sowdry and the Govt has called for a report. 'B' block of Ranganswamy Guddadaval measures 752-00 acres of which 200-00 acres has been released for cultivation as per G.O. No. A.F.D. 10 F.G.L. 62 dt. 10-4-62 for Scheduled Caste people. As reported that the land asked for is suitable for the purpose with drinking water facilities etc. for order.

For order to report the facts to Govt.
7/6

Same has not been granted to the appropriated ryots of Bommadevanahalli for lower deputy. Kindly see the land asked for is suitable for the purpose with drinking water facilities etc. for order.

Copy of the letter No. RD. 142 LKD 63 dated, 29th Apr. 63, from the Under Sec. to Govt. Revenue Deptt: Bangalore, to the Deputy Commissioner, Tumkur Dt.

= = =

Sub: Grant of land in "B"Block of Rangaswamy Gudda-A.M. Kaval, Kunigal taluk Tumkur Dt.

Petition dated 11-4-63, of Sriyuths Gangaboregowda and Chikkanniah.

I am directed to enclose a petition dated 11-4-63, received from Sriyuths. Gangabore Gowda and Chikkahanumaiah on the - above subject and to request you kindly to forward your report through the Divisional Commissioner, Bangalore Division.

No: LND1- C. 788/63-4.
Enc: 4.

Office of the Deputy Commissioner,
Tumkur District,
Tumkur, dated 9th May 1963.

Memo.

Copy with its enclosures to the Tahsildar, Kunigal taluk for report in the matter immediately.

Copy to the Asst. Commr, Tumkur Sub Dn: for report in the matter early.

FOR DEPUTY COMMISSIONER,
Tumkur District.

MLR/2.

Office of the
Kunigal Taluk
Kunigal, Dated 21-5-63

LND-1077/63-64
Lands Grs

Subject:— granting land in 'B' Block of Ranga Swamy gudda A.M. Naval. 87

Reference:— G.O. No. LND. C-788/63-8 dated 29-4-63

Memo

Forwarded to the Revenue Inspector Kottagere hobly for report as to whether the land applied for is suitable for cooperative farming and whether all facilities are available such as drinking facilities, erecting houses etc.

Received 29/5/63 LND Kunigal

Tahasildar
Kunigal Taluk

M
25-5-63

LNA 27/6265
Submitted
There are several persons who are

landless and insufficient holders in the adjacent villages of Rangaswamy gudda Kaval. There is a Kattle in the Kaval which will provide water for the cattle and another breached Kattle is under orders of restoration. The land is suitable for cooperative farming as the land is surrounded by hiduvali lands. and water is available if the ~~wooll~~ drinking water well is dug. Some other people are willing to join the farm. Hence two hundred acres may be released for co-operative farming

A Thimmiah
RA 29 5 23

Copy of the letter No. RD. 142 LKD 63 dated, 29th Apr. 63, from the Under Sec. to Govt. Revenue Deptt: Bangalore, to the Deputy Commissioner, Tumkur Dt.

= = =

Sub: Grant of land in "B"Block of Rangaswamy Gudda-A.M. Kaval, Kunigal taluk Tumkur Dt.

Petition dated 11-4-63, of Sriyuths Gangaboregowda and Chikkanniah.

I am directed to enclose a petition dated 11-4-63, received from Sriyuths. Gangabore Gowda and Chikkahanumaiah on the above subject and to request you kindly to forward your report through the Divisional Commissioner, Bangalore Division.

No: LND1- C. 788/63-4.
Enc: 4.

Office of the Deputy Commissioner,
Tumkur District,
Tumkur, dated 9th May 1963.

RP 867
11.5.63
LND

Memo.

Copy with its enclosures to the Tahsildar, Kunigal taluk for report in the matter immediately.

Copy to the Asst. Commr, Tumkur Sub Dn: for report in the matter early.

GL 1819
63-4

MLR/2.

FOR DEPUTY COMMISSIONER,
Tumkur District.

Sub

Sri. Ganga Bangowda and others of Kodipalya have applied to government for releasing 200-00 acres of land in 'B' block of Ramaswamygudda-Karal (forest area) for cooperative farming and the government has called for a report through the Divisional Commissioner Bangalore.

For orders whether a report can be called for from the R.F.

15/5/63

For orders to report their opinion of forest depot may be taken in respect of release of 200-00 acres and recommend to report for release of revenue after which the matter may be taken up for purpose

15/5

COURT FEE INDIA ONE RUPEE 1R

COURT FEE INDIA FIFTY NAYE PAISE 50NP

LNDIC 788/63

To

To dictate 11/4/63

The Hon'ble Deputy Minister for Social Welfare,

Government of Mysore, Bangalore.

OFFICE OF THE DY. MINISTER FOR SOCIAL WELFARE BANGALORE No. P 63/63

P 2832/63 22 APR 1963 BANGALORE

PETITIONERS:- 1. Ganga Bore Gowda, Son of Channaiah,

2. Chickka Hanumaiah, Son of Hanumaiah,

Both residing in Kodiballipalya,

and others of Kottagere Hobli, Kunigal Taluq.

SUBJECT:- Requesting to release the land of about 200 Acres in "B" Block, Rangaswamy Gudda (Hill), Amruthmahal Kaval, Kottagere Hobli, Kunigal Taluq. for farming (Joint Farming).

Lev Levy

D.C. Tumkur for a Report

GOVERNMENT SECRETARIAT No. 3737 22 APR 1963

REVENUE SECRETARIAT GOVERNMENT OF MYSORE No. P 3381 22 APR 1963

Office of the Registrar B.D. 22 APR

Sir,

We, the undersigned, on behalf of the applicants, request to state the following for favourable consideration.

(1) We request to state that 200 Acres have been released in the said Amruthmahal Kaval for the grant of land to the expropriated ryots who have lost land under submerged area and land to the Silk Farm and to the landless people.

(2) We may also bring to your kind goodselves when ~~you~~ the Hon'ble Minister for Forests had recently visited the spot, ~~you were~~ he was pleased to instruct the District Officer, Tumkur and the Assistant Commissioner, Tumkur Sub-Division, that the records may be built up for the disposal of a portion in the extent of 200 acres to the landless people particularly the Village Billidevalaya. In the event the land granted to the landless people of Bilidevalaya an extent of ~~152 to 175~~ 200 acres are available including karab for the grant, for which we tender our application.

(3) We including the applicants are bonafide agriculturists and are all landless living on agricultural labour. When we

MINISTER FOR REVENUE
19 APR 1963
BANGALORE.

92.

learn that the generous Government are in favour of Joint Farming, we have all sit together and came to the conclusion that we should approach the Government to start a joint farming for the benefit of us.

(4) We are about 40 people. We will shift our family to the spot, if the land has been released and work for the betterment of us and for the National interest at large.

(5) We also do bind and promise that we will prove to be a model provided the lands are distributed among us and other facilities given accordingly.

Therefore we pray that your honour will kindly call for the records and examine and ~~examine about~~ ~~kX~~ release about ~~150 to 175~~ 200 acres available, after the grant as already prayed for, to the Joint Farming where we all settle and work collectively with the help of the Department of Co-operation.

Yours faithfully,

Dated: 11th April 1963.

ಕಂಗಾಳೆಯವರಿಂದ
ಚಿಕ್ಕಹನುಮಯ್ಯ

ಈ ಮೇಲಿನ ಮನವಿಯನ್ನು ನಾವು ಸಂಪೂರ್ಣ ಓದಿ ಅರ್ಥಮಾಡಿಕೊಂಡಿದ್ದೇವೆ ಮತ್ತು ಸಂಸ್ಥೆಯವರು ಮಾಡಿರುವ ಮನವಿಯನ್ನು ಒಪ್ಪಿಕೊಂಡಿದ್ದೇವೆ

MEMO No. PET/ 63 /63-64. Encl: Statement Bangalore: dated 18th April, 63.

The petitioners pray that an extent of about 200 acres be released from out of 'B' Block, Rangaswamy Gudda(hill) Amruthmahal Kaval, Kothagere Hobli, Kunigal taluk, for the purpose of forming a Joint Farming Coop.Society, for the benefit of about 35 families whose details are found in the enclosure.

As it is a new approach on the lines of Co-op.Farming which requires all encouragement, this ~~mape~~ may please be taken up. It is represented that the Hon.Minister for Forest has assured the said people to see that the said land is released and made available to them early. Hence this.

K. Prabhakar
(K.PRABHAKAR)
Deputy Minister for S.W.

KP:HLN.

To
Hon.Minr.for Revenue w/cs.)

ಸ್ವತ್ತಿನ ಹಕ್ಕುದಾರರ ಹೆಸರು ಮತ್ತು ವಿಳಾಸ ಮತ್ತು ಸ್ವತ್ತಿನ ವಿವರ

ಕ್ರ ಸಂಖ್ಯೆ	ಹಕ್ಕುದಾರನ ಹೆಸರು	ತಂದೆ ಹೆಸರು	ಸ್ವತ್ತಿನ ವಿಳಾಸ	ಷರತ್ತುಗಳು
1	[illegible]	[illegible]	[illegible]	[illegible]
2	[illegible]	[illegible]	[illegible]	[illegible]
3	[illegible]	[illegible]	[illegible]	[illegible]
4	[illegible]	[illegible]	[illegible]	[illegible]
5	[illegible]	[illegible]	[illegible]	[illegible]
6	[illegible]	[illegible]	[illegible]	[illegible]
7	[illegible]	[illegible]	[illegible]	[illegible]
8	[illegible]	[illegible]	[illegible]	[illegible]
9	[illegible]	[illegible]	[illegible]	[illegible]
10	[illegible]	[illegible]	[illegible]	[illegible]
11	[illegible]	[illegible]	[illegible]	[illegible]

ಈ ಪೊಕ್ಕಲು ಪಡಕಾಂ ನಂಧ್ಯ ಚೀ ಸಾಯಿದ ಮೆಂಬರು ಗ

95

క్రమ సంఖ్య	ఉద్యోగస్థుల పేరు	వయస్సు	తండ్రి పేరు	పాయం చేసిన పని	కులము
22	యం. సాంబయ్య	35	[illegible]	యాంత్రికుడు [illegible]	కురువ
23	సిద్దయ్య	30	వర నిరంజన్	సిద్దయ్య చిస్తుంటాడు కుణోగత్	కురువ
24	సిద్దయ్య	28	టి. పంపయ్య	సిద్దయ్య చిస్తుంటాడు కుణోగత్	కురువ
25	గురవయ్య	38	బద్దారయ్య	ఎమ్మెల్యే పనిచేస్తున్న గురవయ్య కుణోగత్	కురువ
26	రంగయ్య	30	బిక్కరంగయ్య	రోడ్డు పక్కన రంగయ్య కుణోగత్	[illegible]
27	జి. వెంకటబాబయ్య	23	యల్లయ్య	జి. వెంకట బాబయ్య కుణోగత్	కురువ
28	కే.సి. ప్రభుదేవ	33	బత్తరంగయ్య	ఉగ్రసేన.	కురువ
29	రాజశేఖర్	21	[illegible]	[illegible]	కురువ
30	రాంచంద్ర	22	గంగయ్య	[illegible]	కురువ
31	వెంకటేశ్	23	నిరంజన్	[illegible]	కురువ
32	సాంబశివుడు	25	[illegible]	[illegible]	కురువ
33	సాంబయ్య	25	[illegible]	[illegible]	కురువ

8 ತಜ್ಞ ಕುಟುಂಬ ಲೆಕ್ಕಾಚಾರ. 16. ಪೆಂಡಕತಿ

೦	ಹಂಚಿಕೆಗಾಗಿ ಕೊಟ್ಟವರೆ	ಇತರೆ ಹಂಗಡದವರೆ	ಅರ್ಜಿದಾರನ ಕುಟುಂಬ	ಒಟ್ಟು ಕುಟುಂಬದ ಸಂಖ್ಯೆ
೮.	೬ ಬಾಕ್ಸ್		ರಂಗಯ್ಯ	8 ಬಾಕ್ಸ್
೮	೬ ಬಾಕ್ಸ್		ಲಕ್ಷ್ಮಿ ರಂಗ	9. ಬಾಕ್ಸ್

ಮಾದೊಳ್ಳಲು ಸರ್ವಾಂಸಂಘ ಚೈಯಿಯದ 97 ಮೆಂಬರುಗ

ಕ್ರ. ನಂಬರ್	ಅರ್ಜಿದಾರನ ಹೆಸರು	ವಯಸ್ಸು	ತಂದೆ ಹೆಸರು	ಖಾಯಂ ವಾಸ್ತವ್ಯ ವಿಳಾಸ	ಕಸುಬು
34	ರಂಗಯ್ಯ	35	ಉಪ್ಪಾರಂಗ	ರಂಗಯ್ಯ ಕಟ್ಟೆ ಕಟ್ಟಿಕೊಂಡಿದ್ದಾನೆ ಕಟ್ಟೆ ಕೆಳಗೆ ಕುಳಿತಿರುತ್ತಾನೆ	ಉ
35	ಪುಟ್ಟಿರಂಗಯ್ಯ	25	ಯಾಕಲ		ಉ

1) ಹರಿಜನರು 20
2) ಕ್ಷತ್ರಿಯರು 6
3) ಉಪ್ಪಾರರು 2
4) ಕುರುಬರು 1
5) ಚಲವಾದಿಗಳು 2
6) ಕೂಸರು 1
7) ಚಿಕ್ಕಿಯರು 3

ರಂಗಪಟ್ಟಣದ B Block
600
200 —
400
280
120

35×8 = 280

ಕುರಿಜನಗಳಿಗೆ ಮೇಯುವವರು	ಕುರಿಕಾಯುವವರು	ವಿಚಾರಣೆ ನಡುಗುವ	ಒಟ್ಟು ಕುರಿಯ ಸಂಖ್ಯೆ
	ಹಾಲುಮತ	B. Ganyah	10. ಜನರು
	ಚಿಕ್ಕಯ್ಯ	ಸಿದ್ದಯ್ಯ	7 ಜನರು
	ಚಿಕ್ಕಯ್ಯ	ಸಿದ್ದಯ್ಯ	7. ಜನರು.
ರಂಜನ		ಸೂರಯ್ಯ	5 ಜನರು
	ತಿಮ್ಮಯ್ಯ	ರಂಗಯ್ಯ	6 ಜನರು.
	ಚಿಕ್ಕಂತ್ತಿ	ಜಿ. ವೆಂಕಟಾಚಲಯ್ಯ	5 ಜನರು.
	ಚ. ಸಂ.	ಕೆ. ಸಿ. ಕೃಷ್ಣ.	6 ಜನರು
ಚೇಳುಗಳು		ದಾಸೆಗೌಡ	12 ಚೇಳುಗಳು
	ವಳ್ಳಿಮರ	ರಾಮಯ್ಯ	10 ಚೇಳುಗಳು
ಚೇಳುಗಳು	~~[illegible]~~	ಕೆ. ಸಿ. ಚೇಳು	9 ಚೇಳುಗಳು
	ವಳ್ಳಿಮರ	ನಾಯಕ	6 ಚೇಳುಗಳು
	ವಳ್ಳಿಮರ	ನಾಯಕ	5 ಚೇಳುಗಳು

పట్టాదారుల పేరు వారి తండ్రి పేరు సర్వే నెం. విస్తీర్ణం

క్రమ సంఖ్య	పట్టాదారుల పేరు	తండ్రి పేరు	సర్వే నెం. విస్తీర్ణం	రకం
11	[illegible]	[illegible]	[illegible]	[illegible]
12	[illegible]	[illegible]	[illegible]	[illegible]
13	[illegible]	[illegible]	[illegible]	[illegible]
14	[illegible]	[illegible]	[illegible]	[illegible]
15	[illegible]	[illegible]	[illegible]	[illegible]
16	[illegible]	[illegible]	[illegible]	[illegible]
17	[illegible]	[illegible]	[illegible]	[illegible]
18	[illegible]	[illegible]	[illegible]	[illegible]
19	[illegible]	[illegible]	[illegible]	[illegible]
20	[illegible]	[illegible]	[illegible]	[illegible]
21	[illegible]	[illegible]	[illegible]	[illegible]

ಸಂಘದ ಮೆಂಬರುಗಳ ತೆಖ್ತೆ - ಮುಖಗಳ. 1ರ

ಹರಿಜನಗಳ ಹೆಸರು ಉಪಹೆಸರು	ಇತರೆ ಹಿಂದುಳಿದ ಉಪಹೆಸರು	ಬೆರಳು ಹೆಗ್ಗುರುತು	ಒಟ್ಟು ಕುಟುಂಬದ ಸದಸ್ಯರು
~~[illegible]~~	ಮಳಲಿಗರು	ಗಂಗಾಧರಯ್ಯ	8
ಹರಿಜನಗಳು		ಚಿಕ್ಕಹನುಮಯ್ಯ.	9 ಜನಗಳು
ಹರಿಜನಗಳು		ನಂಜಯ್ಯ	3 ಜನಗಳು
ಹರಿಜನಗಳು		ರಂಗಯ್ಯ	8 ಜನಗಳು
ಹರಿಜನಗಳು		ಪುಟ್ಟಸಿದ್ದಯ್ಯ	10 ಜನಗಳು
ಹರಿಜನಗಳು		ಪುಟ್ಟಯ್ಯ	12 ಜನಗಳು.
ಹರಿಜನಗಳು		ಚುಕ್ರಯ್ಯ	5 ಜನಗಳು
ಹರಿಜನಗಳು		ನರಸಯ್ಯ	4 ಜನಗಳು
ಹರಿಜನಗಳು		ಗಂಗಯ್ಯ	5 ಜನಗಳು
ಹರಿಜನಗಳು		ರಂಗಯ್ಯ	6 ಜನಗಳು
ಹರಿಜನಗಳು		ಹನುಮಯ್ಯ	5 ಜನಗಳು

No. 2864/1964
Encl: 1 copy + Sketch
+ Cpendm.

Divisional Forest Office,
Tumkur, dated 15-9-1963.

To

The Conservator of Forests,
BELLARY.

Sir,

Sub:- Request for grant of lands in S.No.1 & 2 of Rangaswamy guddi 'B' Block A.M. Kaval Kunigal Taluk for cultivation.

Ref:- Letter No.AFD.2.F.GL.63 dated 15-1-63 from the Secretary to the Govt. of Mysore Agri. and Forest Departments.

In reply to the above I write to state that it is reported by the Range Forest Officer, Kunigal the extension of area of Rangaswamy guddi B block State Forest of Kunigal Taluk is 699 acres and 22 guntas as per 'C' statement vide notification No.AF 1757-Ft. 87-39-3 dated 10-10-1939, out of which 200 acres of land has been already ordered to be released vide G.O.No.AFD. 10 Fst. 62 dated 10-4-62 and the area has been marked and surveyed by the Forest Surveyor during the month of February 63. This fact has also been brought to the notice of the Revenue Department to take possession as per instructions issued in G.O.No. cited above.

So far no reply is received from the Revenue Department. The remaining area of this block is 499 acres and 32 guntas out of which Sri Gangaboregowda and 39 others have been asked for 300 acres of land for co-operation farming. The balance in this block is 199 acres and 32 guntas may be granted to the persons land less harijans and the people who have lost their lands on account of formation of Government ..... Farm at Belidevalaya, Kunigal Taluk. The copy of the Range Forest Officer's letter No.168/63-64 dated 23-8-1963 along with the sketch received from the Range Forest Officer, Kunigal Range, and also the copy of letter No.AFD2 FGL 63 dated 15-1-1963 and the application of Sri Gangaboregowda and others received in this connection is hereinenclosed for favour of kind perusal. As such I request you the land may be disafforested and handed over to the Revenue Department for distributing the lands as stated above.

Yours faithfully,

sd/- V.P. Nagamallappa,
Divisional Forest Officer,
TUMKUR.

NCJ/-6

Copy of the above is submitted to the Chief Conservator of Forests, Bangalore with reference to his D.O. letter No.B3-118 GFL 874/62 dated 9-9-63 for favour of kind information.

2. Copy to the Range Forest Officer, Kunigal Range with reference to his No.168/63 dated 23-8-63 for information.

3. Copy of the above is transmitted to the Asst. Commissioner, ~~Tiptur~~ Tumkur Sub-Division for favour of information in continuation of this office letter No.3809 dated 7-9-1963.

V.P. Nagamallappa
Divisional Forest Officer,
TUMKUR.

OFFICE OF THE ASSISTANT COMMISSIONER TUMKUR SUB-DIVISION
TUMKUR
16-9-63
L.N.P.

13.9.63

Gl 5174

142 LK 583

G. Rachaiah
MEMBER, p. 3/M.67
MYSORE LEGISLATIVE ASSEMBLY.

102

"B" Block, Rajajinagar
Goddadakhaval
Kunigal Taluq

PS

1) The land recently released from the Forest Dept.

2) 5200 Acres above land may be made available to Joint forming Society concerned for in question.

3) The records file may be made available to U.S. (FRB) P.S. 6/5/67.

B. RACHAIAH
Minister for Revenue & Forests.

No. 242/FB/67

GOVERNMENT SECRETARIAT
NO. 1879
19 MAY 1967
FOREST BRANCH

4) The file leads to the subject is dealt in RD-12-LGT 58 by the Revenue Dept. This may be sent to the P.S. to Minister for forests, Kindly to refer to R.D to obtain the file.

9.5.67

9/5.

P.T.O. S/ P.S/ Min for Forest

103

6) The file referred to may be made available if needed.

D.S (Rev)

P.S. 9/5/67

'C'

9/5/67

7) The R.D. file bearing No RD/42 LKD63 has been sent to A & F. Dept on 21-1-1964. This may be sent to that Dept.

10/5/67

OVERNIGHT SECRETARIAT
NO. 1519/15
16 MAY 1967
FOREST BRANCH

Ms. 2/33/67
377/FB/64.

8) A&F Deptt)

10-V-67
MASIR HUSSAIN SIDDIQUI
Under Secy., Rev. Deptt.

10/5/67

9) Ref. Para 7 & 8.

The file leading to issue of G.O. No. AFD-2-FGL67 dated 9.6.66, releasing 200 acres of land out of F.S. No. 1 Rangaswamy Gudda S.F is placed below.

Dy. Secy. A. & F.
No. 3353
14-5-67

Secy., A. & F.
No. 2602
Date 19/5

OF THE MINISTER FOR REVENUE
NO. F. 888/67
17 MAY 1967
BANGALORE

10 The file may be sent to P.S. to Minister for Forests with ref. to para (1) ante.

16.5.67
Section Officer
A.F.D.

Ps/Min for Forests

16/5

OFFICE OF THE

It is said the land has not yet been handed over to R.D. Action may be taken to hand it over.

BR 18/5/67

18/5/67

Dy (A&F)

S.A. 4

M. G. S.

Subject: Release of land out of F.S. No. 112 of Ranganathapura Gaddadahalli, Kunigal.

File No. 101 AFD-2-FAL-13 (Part)

WD 01050—GPB—8,00,000 13-12-65

13 Ref. Para 11 & 12.

A draft letter to C.C.F. is put up for approval

21/5

23/5/67

THE MINISTER FOR FORESTS NO. 2959 23 MAY 1967 BANGALORE

As desired, file is sent herewith

23/5/67

P.S./Min for Forest

M. W. [illegible]

Immediate instructions may be issued to C.C.F. to hand over the land to R.D. for disposal as per rules

25/5/67

S. AFF

DS/ASF

25/5/67

Inform Today

31/5/67

Sec. to Government, Department of Forest, Ecology and Environment

ISSUED

26/5/67

Secy. A. & F.

No. 2791

26/5

Dy. Secy. to Govt.

No. 41169

26/5/67

Subject: File No. B Vol. M. G. S.

AFD 2 FGL 63 (P1)

This case is pending since 1963. The CCF has not furnished his report so far. The file may be closed for the present and reopened if and when there is reply from CCF.

MH
14.11.68

B

106

Appendix F. G.—1]

SUBJECT: Release of 200 acres of land out of F.S. No. 1 & 2 of Rangaswamy Gaddada Kavu "B" Block Staff Farm

Diary No. of letter replied to..... .....

Mysore Government Secretariat.

( )

the 196.

Date of issue.....

Signed by.....

ISSUED
Date 3 ... 196

Section

File No. AFD-2-FUL-63

Serial No.

N.

To CCF.

with ref. to G.O. of even No. dated 9.6.66, I am directed to state that it is said that the land has not yet been handed over to R.D.

I am directed to request you to take action ~~may and therefore action may be taken~~ to hand over the land to R.D ~~early~~ without further delay

23/8/67
Ms Adt

List of enclosures.....

Copied by.....

Examined by.....

107

AFD 2 FGL 63.

31st May 7.

Agriculture & Forest Department.

The Chief Conservator of Forests in Mysore,
Bangalore.

Sir,

Sub: Release of 200 acres of land out of F.S.No.1 and 2 of Rangaswamy Guddada Kaval State Forest.

ISSUED
Date 31-5-1967

With reference to Government Order of even number dated 9-6-1966, I am directed to state that it is said that the land has not yet been handed over to Revenue Department. I am directed to request you to take action to hand over the land to Revenue Department without further delay.

Yours faithfully,

31/5/67

(M.W.Winston)
Under Secretary to Government,
Agriculture & Forest Department.